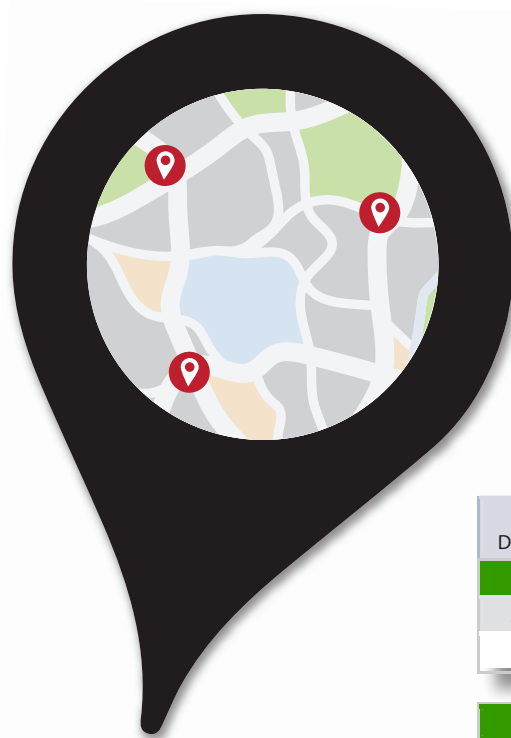


NSSF® REPORT

CUSTOMIZED MARKET REPORTSM



Prepared for:
National Shooting Sports Foundation

15- and 25-mile radius of:
Shelton, CT 06484

Date prepared: September 8, 2023

Pop Facts: Demographic Snapshot (Part 1)	Zip code 04628 (sample) 10 mile ring		Zip code 04628 (sample) 15 mile ring	
Estimated Population by Sex	2,615		13,831	
Male	1,328	50.78%	6,723	48.61%
Female	1,287	49.22%	7,108	51.39%

Estimated Population by Age	2,615		13,831	
Age 0 to 4	134	5.12%	763	5.52%
Age 5 to 9	131	5.01%	753	5.44%
Age 10 to 14	137	5.24%	772	5.58%
Age 15 to 17	97	3.71%	570	4.12%
Age 18 to 20	76	2.91%	519	3.75%
Age 21 to 24	123	4.70%	632	4.57%
Age 25 to 34	288	11.01%	1,426	10.31%
Age 35 to 44	318	12.16%	1,607	11.62%
Age 45 to 54	441	16.86%	2,171	15.70%
Age 55 to 64	410	15.68%	2,058	14.88%
Age 65 to 74	271	10.36%	1,388	10.04%
Age 75 to 84	140	5.35%	810	5.86%
Age 85 and over	49	1.87%	362	2.62%



CONGRATULATIONS! Receiving your Customized Market Report® is an important step in analyzing your market area not only for new business development but also for periodic review of an existing business. NSSF would like to suggest the following ideas to help you increase participation and revenue at your facility. Remember to keep your programs “fresh” – and be creative!

SIX PROGRAMS TO CONSIDER: FOR RANGES

88 Tactical in NE and OH

offers maximum-variety in training from civilian to law enforcement/military, survival skills, youth courses in anti-bullying/abduction, and free Active Shooter Training offered as part of their community outreach program. Fun events, too, some just for members and some open to the public -- like a “Haunted Zombie Shoot House”, or you can book your own event!

88tactical.com/resources/upcoming-events/



“Clubs & Events” at Blue Trail Shooting Range in CT provides opportunity for youth to participate in a junior rifle club in which NRA certified instructors cover the principles of safe gun handling and marksmanship. Blue Trail Range also hosts birthday parties, corporate outings, or bachelor/bachelorette party’s as ways to increase participation and their customer base.

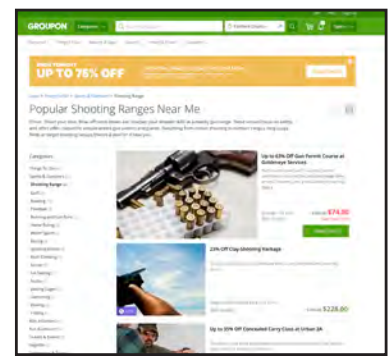
bluetrailrange.com/shooting-club-events/



“Discounted Offers” from Groupon

provides an opportunity to create specific offers for your range. Discounted package offers for sporting clays, range time or free rentals are some examples that ranges have used with this social website.

groupon.com



“New Shooter Classes” - Shoot Smart Range in TX

offers a variety of training classes and packages to help bring more customers to their range.

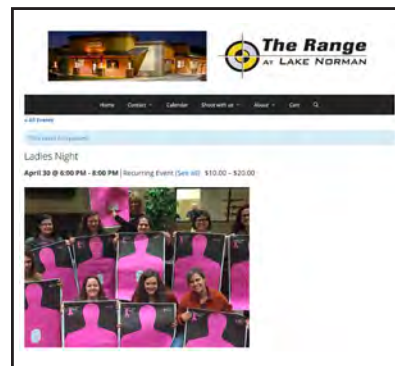
shootsmart.com/training-packages



“Ladies Night Events” - The Range at Lake Norman in NC

has been running successful “Ladies Night” events for years. Make it easy for women to attend these “ladies only” events to learn or improve their shooting skills.

therangeatlakenorman.com/product/ladies-night/



Shoot Indoors in CO

includes designated weekly “special” days, such as a Family Day and a Ladies’ Day. Free gun safety classes are available two days a week.

goshootindoors.com/



THE FUTURE OF OUR SPORT WON'T GROW ITSELF.

WE NEED YOUR HELP TO GROW THE SHOOTING SPORTS.

If just 1 in 3 hunters and target shooters introduce one new person to the shooting sports, we'll secure a strong future for generations to come. The +ONESM Movement is a mission to do exactly that. We need your help to spread the word about the single most unifying force in the shooting sports today. Together we'll ignite the passion of millions of new hunters and recreational shooters. And build the future of the way of life we love.



**Be the one. Join the +ONE Movement.
Visit nssf.org/plusone.**



NSSF® *The Firearm Industry
Trade Association*

FIRST SHOTS®

AN INTRODUCTION TO SHOOTING

LOOKING FOR **NEW** CUSTOMERS ?

FIRST SHOTS PRODUCES THEM!

**IT'S A
BLAST!**

Every range today is on the lookout for innovative ways to drive new traffic. First Shots is a program designed to introduce new shooters to shooting fundamentals, firearm safety, deliver a hands-on experience, and provide incentives to continue their shooting journey.

WE'VE GOT YOU COVERED

NSSF is committed to helping member ranges increase new shooters/new customers and lay the groundwork for repeat business. Tap into NSSF's support system of resources, including co-op advertising funds, pre-formatted radio, television and print ads, eye and ear protection, targets and ammunition for your class, and course handbooks for each student, to successfully promote and host an enjoyable First Shots intro experience!



FOR THE FUN OF IT!

NSSF's First Shots program has helped member facilities across the country safely and enjoyably introduce thousands of individuals to the fun of shooting. Whether your range offers paper/steel targets or clay targets, First Shots is for you! Join in the fun and become a NSSF First Shots Host Range!



HOW TO BECOME A FIRST SHOTS HOST RANGE

- Maintain an active NSSF membership
- Provide space for instruction and range experience
- Provide qualified instructor(s)
- Promote the event

Be committed to growing the sport and welcoming new shooters to your facility! Become a First Shots Host Range today!

I WANT TO KNOW MORE

Ann Gamauf,
Retail & Range Business
Development Coordinator
11 Mile Hill Road,
Newtown, CT 06470
203-426-1320 x247
agamauf@nssf.org
firstshots.nssf.org/interested

NSSF® The Firearm Industry
Trade Association

#LETSGOSHOOTING



HOW LONG HAS IT BEEN SINCE YOU HIT THE RANGE? **THAT'S TOO LONG.**

August is National Shooting Sports Month®. Head for the range, hone your skills and show your support for the sports you love along with millions of other Americans at special events being held nationwide. Find participating ranges, discounts, promotions and full details at LetsGoShooting.org today.

[LETSGOSHOOTING.ORG](https://LetsGoShooting.org)

NSSF® The Firearm Industry
Trade Association

SECURITY TIPS

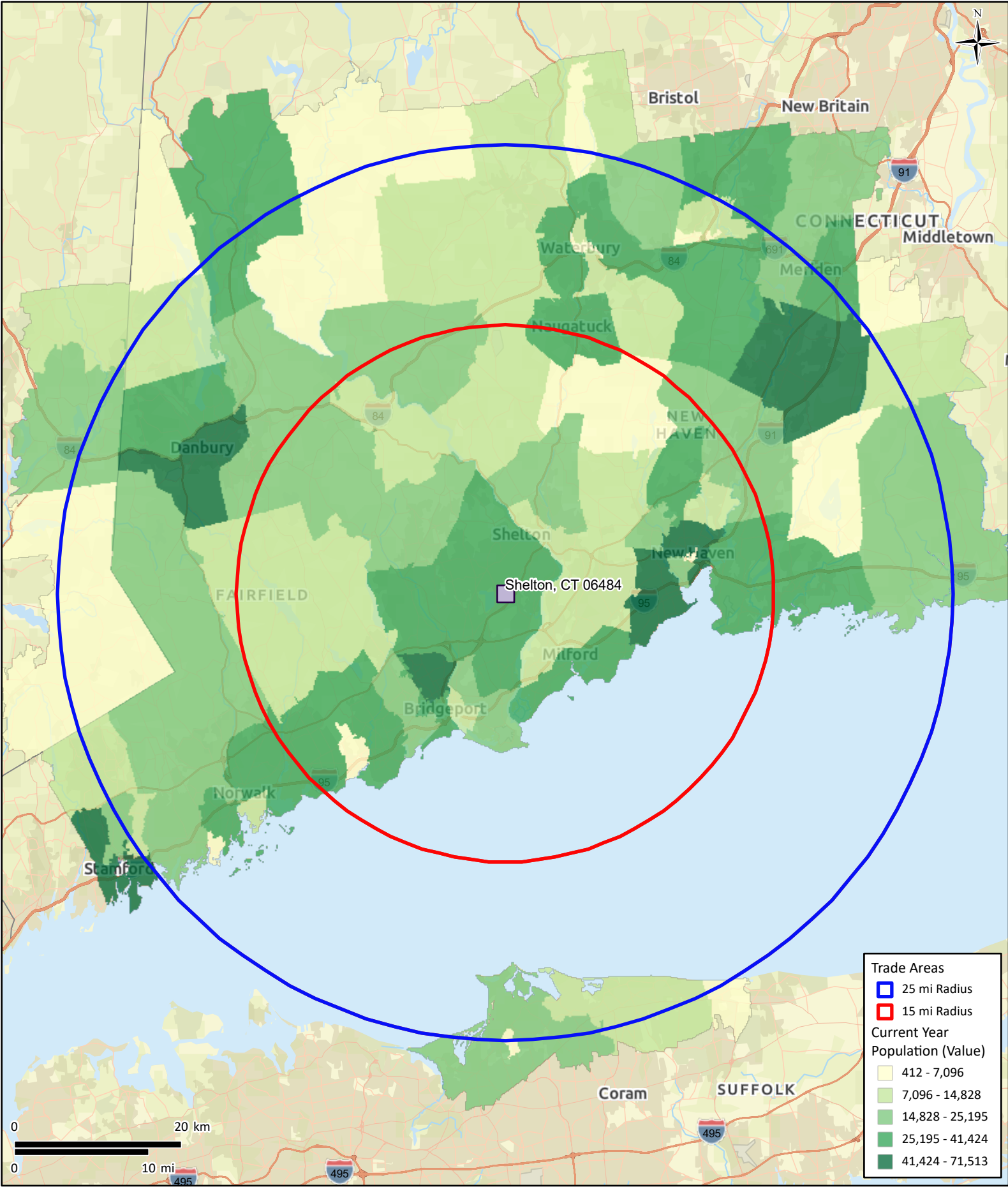
- 1) Be aware of suspicious patrons who may be casing your location for a future burglary and report your observations to local law enforcement and the ATF.
- 2) Have adequate security cameras installed and visible to store traffic.
- 3) Ensure your recordings are adequate and backed up in order to aid an investigation if your store is burglarized. Retaining at least 45 days of recorded video is recommended.
- 4) Test your burglar alarm system monthly with a simple process of walking through your facility and validating that all devices work properly. In addition, test your connection to your alarm monitoring station and that your cellular back-up communicator is working.
- 5) Install high-decibel interior and exterior audible alarms and interior strobe lights where permissible. (Strobe lights disorientate criminals.)
- 6) Leave lights on at night to deter criminals, who prefer to work under cover of darkness.
- 7) Be sure all exterior lights are working and provide adequate lighting for passing law enforcement and motorists during non-business hours.
- 8) Where possible, remove handguns from easily accessed glass display cases and secure in safes or gun rooms after hours.
- 9) Cable-lock highly desirable MSR-type firearms after closing.
- 10) Replace plain glass showcases with shatterproof glass or protective display cases.
- 11) Install 3M Lexan or other glass security film to prevent easy access to your premises through glass windows and doors.
- 12) Install door latch guards and add additional reinforcement to all premises doors, locks and frames.
- 13) Check roof hatches and air ducts for proper security.
- 14) Install iron framing, bars, security grills or drop-down gates on points of entry, including that to your warehouse.
- 15) Install "crash-proof" bollards or concrete barriers across your store front to prevent drive-through burglary scenarios. You can consider the same types of installations at the rear and sides of buildings where appropriate and allowable.

For more information, visit www.nssf.org/retailers.

Disclaimer

© 2023 National Shooting Sports Foundation, Inc. All Rights Reserved.

This Customized Market Report is prepared by the National Shooting Sports Foundation, Inc. (“NSSF”) and contains some licensed content from Environics Analytics, The Nielsen Company and other third parties. This report is provided for general reference purposes and only to the specific recipient requesting it. This report may or may not be suitable to the recipient’s individual circumstances and it does not necessarily represent actual or future market conditions, which conditions are subject to change at anytime without notice. This report should not be relied upon by the recipient or third parties in connection with any undertaking or commitment whatsoever. Furthermore, it is not intended to replace recipient’s own market research or act as a substitute for the exercise of independent judgment. Information presented in this report has been obtained or derived from sources believed by NSSF to be reliable, but NSSF makes no representation as to their accuracy or completeness or the usability of this report. Nothing in this report constitutes business planning advice, or advice of any other kind. This report is provided without any warranties or guarantees of any nature either express or implied. Users of this report assume all responsibility and risk. NSSF expressly disclaims and shall not be liable or responsible for any loss arising from the use of the information presented in this report.



Pop-Facts® Executive Summary | Map

Trade Area: Shelton, CT 06484 - 15 mi Radius



Sources: Esri, HERE, Garmin, FAO, NOAA, USGS, © OpenStreetMap contributors, and the GIS User Community

©2006-2023 TomTom

Trade Area: Shelton, CT 06484 - 15 mi Radius



POPULATION

The population in this area is estimated to change from **871,140** to **871,989**, resulting in a growth of **0.1%** between 2020 and the current year. Over the next five years, the population is projected to grow by **0.4%**.

The population in the base area is estimated to change from **331,449,281** to **334,500,069**, resulting in a growth of **0.9%** between 2020 and the current year. Over the next five years, the population is projected to grow by **2.1%**.

The current year median age for this area is **40.6**, while the average age is **41.1**. Five years from now, the median age is projected to be **41.7**.

The current year median age for the base area is **39.2**, while the average age is **40.2**. Five years from now, the median age is projected to be **40.3**.

Of this area's current year estimated population:

56.2% are White Alone, **17.9%** are Black or African American Alone, **0.5%** are American Indian and Alaska Nat. Alone, **4.6%** are Asian Alone, **0.1%** are Nat. Hawaiian and Other Pacific Isl. Alone, **10.4%** are Some Other Race, and **10.4%** are Two or More Races.

Of the base area's current year estimated population:

60.1% are White Alone, **12.5%** are Black or African American Alone, **1.2%** are American Indian and Alaska Nat. Alone, **6.2%** are Asian Alone, **0.2%** are Nat. Hawaiian and Other Pacific Isl. Alone, **9.0%** are Some Other Race, and **10.9%** are Two or More Races.

This area's current estimated Hispanic or Latino population is **22.0%**, while the base area's current estimated Hispanic or Latino population is **19.9%**.



HOUSEHOLD

The number of households in this area is estimated to change from **332,490** to **333,951**, resulting in an increase of **0.4%** between 2020 and the current year. Over the next five years, the number of households is projected to increase by **0.9%**.

The number of household in the base area is estimated to change from **126,817,580** to **128,298,155**, resulting in an increase of **1.2%** between 2020 and the current year. Over the next five years, the number of households is projected to increase by **2.4%**.

Benchmark: United States

Copyright © 2023 by Environics Analytics (EA). Source: ©Claritas, LLC 2023. (<https://en.environicsanalytics.com/Envision/About/3/2023>)

Trade Area: Shelton, CT 06484 - 15 mi Radius



EDUCATION

Currently, it is estimated that **12.9%** of the population age 25 and over in this area had earned a Master's Degree, **3.3%** had earned a Professional School Degree, **2.0%** had earned a Doctorate Degree and **21.1%** had earned a Bachelor's Degree.

In comparison, for the base area, it is estimated that for the population over age 25, **9.1%** had earned a Master's Degree, **2.2%** had earned a Professional School Degree, **1.5%** had earned a Doctorate Degree and **20.2%** had earned a Bachelor's Degree.



INCOME

The average household income is estimated to be **\$122,995.6** for the current year, while the average household income for the base area is estimated to be **\$104,972** for the same time frame.

The average household income in this area is projected to change over the next five years, from **\$122,995.6** to **\$134,752.6**.

The average household income in the base area is projected to change over the next five years, from **\$104,972** to **\$118,758**.



HOUSING

Most of the dwellings in this area (**63.2%**) are estimated to be **Owner-Occupied** for the current year. For the base the majority of the housing units are **Owner-Occupied** (**64.4%**).

The majority of dwellings in this area (**53.6%**) are estimated to be structures of **1 Unit Detached** for the current year. The majority of the dwellings in the base area (**61.4%**) are estimated to be structure of **1 Unit Detached** for the same year.

The majority of housing units in this area (**25.2%**) are estimated to have been **Built 1939 or Earlier** for the current year.

The majority of housing units in the base area (**14.6%**) are estimated to have been **Built 1970 to 1979** for the current year.

Benchmark: United States

Copyright © 2023 by Environics Analytics (EA). Source: ©Claritas, LLC 2023. (<https://en.environicsanalytics.com/Envision/About/3/2023>)

Trade Area: Shelton, CT 06484 - 15 mi Radius



LABOR

For this area, **Shelton, CT 06484 - 15 mi Radius**, **93.3%** of the labor force is estimated to be employed for the current year.

The employment status of the population age 16 and over is as follows:

0.0% are in the Armed Forces, **61.5%** are employed civilians, **4.4%** are unemployed civilians, and **34.1%** are not in the labor force.

The occupational classification for this area are as follows:

17.3% hold blue collar occupations, **63.5%** hold white collar occupations, and **19.1%** are occupied as service & farmworkers.

For the civilian employed population age 16 and over in this area, it is estimated that they are employed in the following occupational categories: **2.2%** are in Architecture and Engineering, **2.1%** are in Arts, Entertainment and Sports, **5.8%** are in Business and Financial Operations, **2.6%** are in Computers and Mathematics, **7.8%** are in Education, Training and Libraries, **7.0%** are in Healthcare Practitioners and Technicians, **4.6%** are in Healthcare Support, **1.3%** are in Life, Physical and Social Sciences, **11.1%** are in Management, **10.7%** are in Office and Administrative Support.

2.0% are in Community and Social Services, **5.2%** are in Food Preparation and Serving, **1.6%** are in Legal Services, **2.1%** are in Protective Services, **9.4%** are in Sales and Related Services, **3.4%** are in Personal Care Services.

3.8% are in Building and Grounds Maintenance, **4.6%** are in Construction and Extraction, **0.1%** are in Farming, Fishing and Forestry, **2.6%** are in Maintenance and Repair, **4.1%** are in Production, **6.1%** are in Transportation and Moving.

For the base area, **United States**, **95.3%** of the labor force is estimated to be employed for the current year.

The employment status of the population age 16 and over is as follows:

0.4% are in the Armed Forces, **60.1%** are employed civilians, **3.0%** are unemployed civilians, and **36.5%** are not in the labor force.

The occupational classification for the base area are as follows:

21.3% hold blue collar occupations, **60.5%** hold white collar occupations, and **18.2%** are occupied as service & farmworkers.

For the civilian employed population age 16 and over in the base area, it is estimated that they are employed in the following occupational categories: **2.0%** are in Architecture and Engineering, **2.0%** are in Arts, Entertainment and Sports, **5.4%** are in Business and Financial Operations, **3.3%** are in Computers and Mathematics, **6.2%** are in Education, Training and Libraries, **6.1%** are in Healthcare Practitioners and Technicians, **3.3%** are in Healthcare Support, **1.0%** are in Life, Physical and Social Sciences, **10.6%** are in Management, **11.0%** are in Office and Administrative Support.

1.8% are in Community and Social Services, **5.6%** are in Food Preparation and Serving, **1.1%** are in Legal Services, **2.2%** are in Protective Services, **9.9%** are in Sales and Related Services, **2.7%** are in Personal Care Services.

3.7% are in Building and Grounds Maintenance, **5.1%** are in Construction and Extraction, **0.6%** are in Farming, Fishing and Forestry, **3.1%** are in Maintenance and Repair, **5.6%** are in Production, **7.6%** are in Transportation and Moving.

Benchmark: United States

Copyright © 2023 by Environics Analytics (EA). Source: ©Claritas, LLC 2023. (<https://en.environicsanalytics.com/Envision/About/3/2023>)

Pop-Facts® Demographics | Population & Race

Trade Area: Shelton, CT 06484 - 15 mi Radius

POPULATION

871,989

HOUSEHOLDS

333,951

ETHNICITY



22.0%

Index: 111

Hispanic/Latino

HISPANIC ORIGIN*



48.9%

Index: 491

Puerto Rican

HOME LANGUAGE*

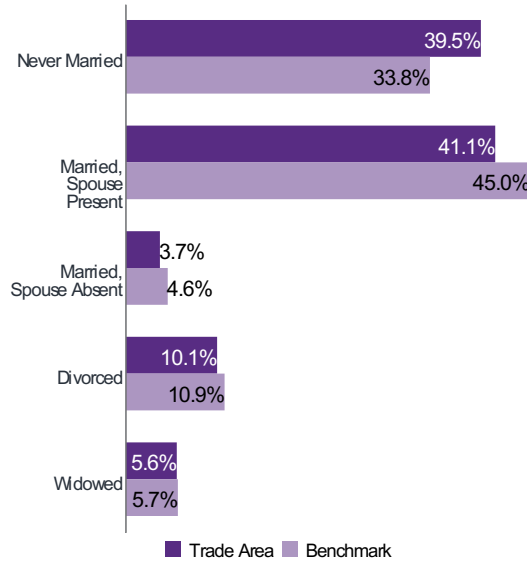


74.4%

Index: 95

Only English

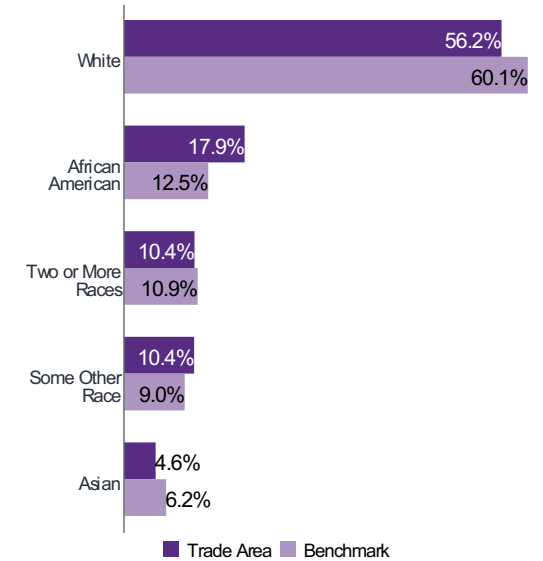
MARITAL STATUS



POPULATION BY AGE

Age	Count	%	Index
0 - 4	45,140	5.2	89
5 - 9	46,748	5.4	90
10 - 14	50,479	5.8	94
15 - 17	34,055	3.9	102
18 - 20	41,474	4.8	117
21 - 24	48,914	5.6	109
25 - 34	107,759	12.4	92
35 - 44	108,928	12.5	97
45 - 54	109,099	12.5	104
55 - 64	120,378	13.8	109
65 - 74	91,667	10.5	99
75 - 84	45,339	5.2	99
85+	22,012	2.5	123

POPULATION BY RACE**



Benchmark: United States

Copyright © 2023 by Environics Analytics (EA). Source: ©Claritas, LLC 2023.
<https://en.environicsanalytics.com/Envision/About/3/2023>

*Top variable chosen from percent composition ranking.

**Top 5 variables chosen from percent composition ranking.



Pop-Facts® Demographics | Housing & Household



Trade Area: Shelton, CT 06484 - 15 mi Radius

Population: 871,989 | Households: 333,951

MEDIAN AGE OF HOUSEHOLDER

55

Index:103

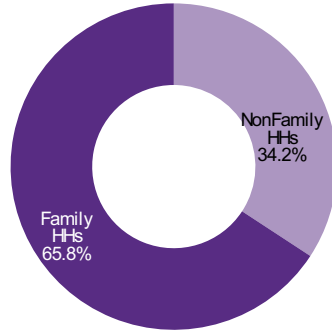
PRESENCE OF CHILDREN*



33.8%

Index:100

HOUSEHOLD TYPE



HOUSING TENURE



Own

63.2%

Index:98



Rent

36.8%

Index: 103

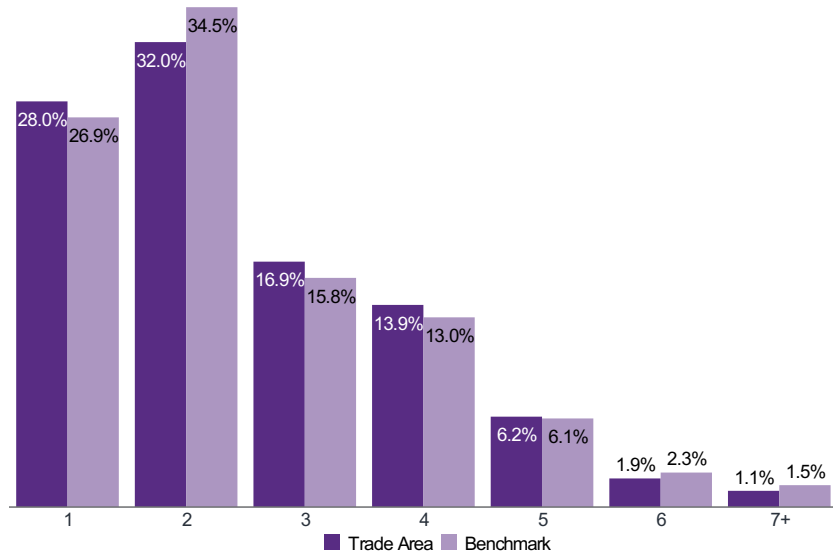
AGE OF HOUSING**



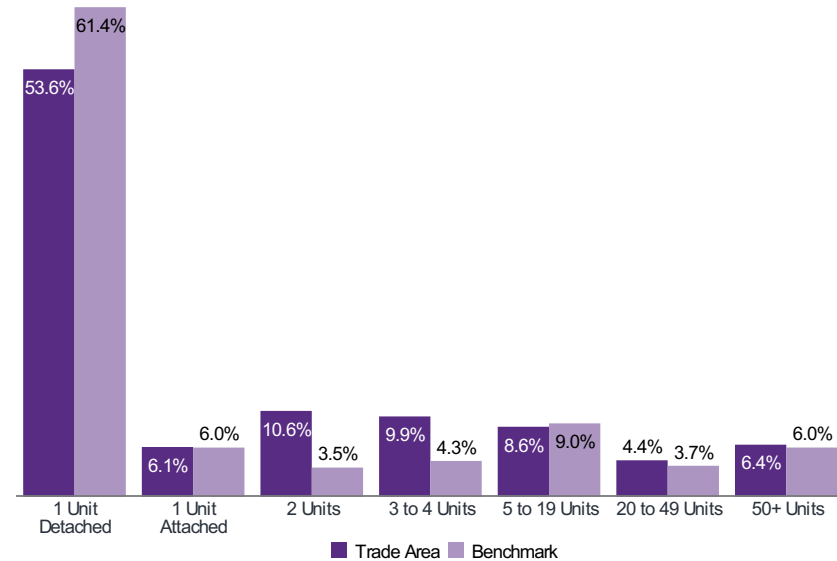
79+ years old

% Comp: 25.2 Index:213

HOUSEHOLD SIZE



HOUSING UNITS IN STRUCTURE



Benchmark: United States

Copyright © 2023 by Environics Analytics (EA). Source: ©Claritas, LLC 2023. (<https://en.environicsanalytics.com/Envision/About/3/2023>)

*Uses the variable "Households with people under age 18"

**Chosen from percent composition ranking.

Index Colors:	<80	80 - 110	110+
---------------	-----	----------	------

Pop-Facts® Demographics | Affluence & Education



Trade Area: Shelton, CT 06484 - 15 mi Radius

Population: 871,989 | Households: 333,951

EDUCATIONAL ATTAINMENT: TOP 2*



27.8%

Index:103

High School Graduate



21.1%

Index:105

Bachelor's Degree

EDUCATION: HISPANIC/LATINO



2.9%

Index:103

Bachelor's degree or higher

POVERTY STATUS



91.4%

Index:100

At or above poverty

HOUSEHOLD INCOME



Median Household Income

\$81,316

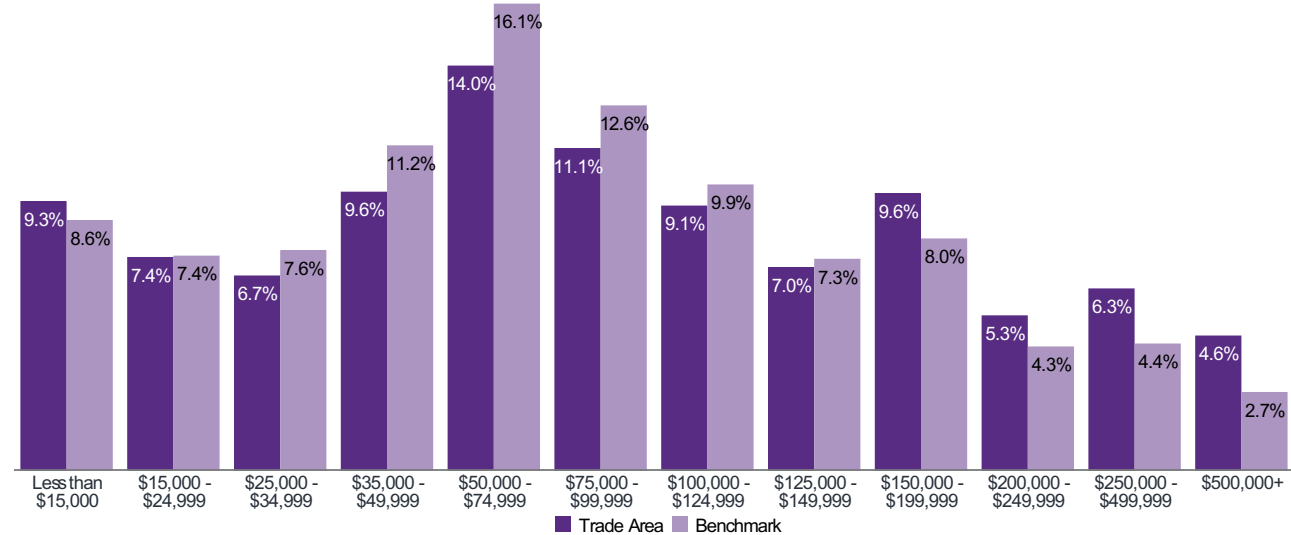
Index:111

Average Household Income

\$122,996

Index:117

HOUSEHOLD INCOME DISTRIBUTION



Benchmark: United States

Copyright © 2023 by Environics Analytics (EA). Source: ©Claritas, LLC 2023. (<https://en.environicsanalytics.com/Envision/About/3/2023>)

*Ranked by percent composition.

Index Colors:	<80	80 - 110	110+
---------------	-----	----------	------

Pop-Facts® Demographics | Employment & Occupation



Trade Area: Shelton, CT 06484 - 15 mi Radius

Population: 871,989 | Households: 333,951

OCCUPATIONAL CLASS*



63.5%

Index: 105

White Collar

UNEMPLOYMENT RATE



6.8%

Index: 145

Percent of civilian labor force unemployed

METHOD OF TRAVEL TO WORK: TOP 2*



74.4%

Index: 99

Travel to work by **Driving Alone**

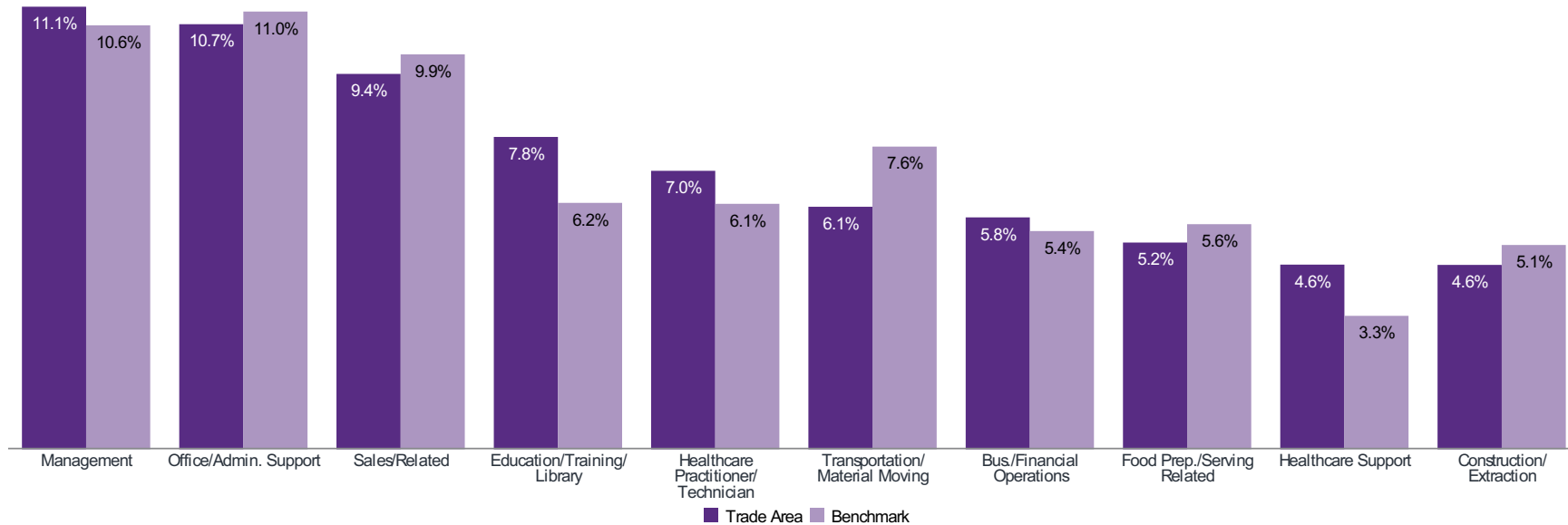


8.4%

Index: 95

Travel to work by **Carpooling**

OCCUPATION: TOP 10*



Benchmark: United States

Copyright © 2023 by Environics Analytics (EA). Source: ©Claritas, LLC 2023.
<https://en.environicsanalytics.com/Envision/About/3/2023>

*Chosen from percent composition ranking.

Index Colors:	<80	80 - 110	110+
---------------	-----	----------	------

KNOWING YOUR MARKETPLACE

How many potential recreational shooters live in your trade area?

Having a better understanding of your marketplace begins with an estimation of the number of potential recreational shooters in your trade area.

The best method to accurately assess participation is to conduct a local market survey whereby a representative sample of the population is asked a series of questions pertaining to shooting sports participation. Since this method is *very costly* (hiring a research firm to conduct a telephone survey or a direct mail survey), an alternative method is to estimate participation based on state level data.

Each year the National Sporting Goods Association (NSGA) releases a report titled, “*Sports Participation – Shooting Sports*”. The report provides an estimated number of active participants for several shooting sports disciplines. The data is provided demographically and geographically.

Caution: the NSGA numbers are based on random household surveys and as such are subject to confidence and reliability errors typical with any survey. They provide a good estimate but the actual number of shooters in your marketplace will depend on many other variables.

For the purposes of this report, a series of statistical factors are derived using the NSGA state-level data and the known population of your specific trade area to estimate participation. Your trade area’s population is based on U.S. Census projections. The statistical factors are calculated using the following formula:

$$\text{Factor} = \frac{\text{State Participants (5-year average NSGA data per shooting discipline) and current hunting license data}}{\text{State Population}}$$

Factor x Trade Area Population = Customer Potential

Sources for Factor:

State-level participants: NSGA, Sports Participation, Shooting Sports 2019-2023 Editions (reporting 2018-2022 data)

Population estimates for 2022: U.S. Census Bureau

Hunting License data for year 2021: USFWS

Within a **15-mile radius of Shelton, CT 06484**, the population age 18 and over is **695,568**. In this age bracket there are approximately:

Target Shooting:

- **25,998 potential HANDGUN** target shooters
- **14,430 potential SHOTGUN** target shooters
- **19,592 potential RIFLE** target shooters
- **10,414 potential AIRGUN** target shooters
- **13,207 potential ARCHERY** target shooters

Hunting:

- **15,634 potential HUNTERS** (using firearms)
- **2,233 potential MUZZLELOADERS**
- **25,991 potential BOW HUNTERS**

Other:

- **19,430 potential PAINTBALL** participants

Note: There is overlap between the figures presented.

A net (cumulative) figure is not available.

KNOWING YOUR MARKETPLACE

How many potential recreational shooters live in your trade area?

Having a better understanding of your marketplace begins with an estimation of the number of potential recreational shooters in your trade area.

The best method to accurately assess participation is to conduct a local market survey whereby a representative sample of the population is asked a series of questions pertaining to shooting sports participation. Since this method is *very costly* (hiring a research firm to conduct a telephone survey or a direct mail survey), an alternative method is to estimate participation based on state level data.

Each year the National Sporting Goods Association (NSGA) releases a report titled, “*Sports Participation – Shooting Sports*”. The report provides an estimated number of active participants for several shooting sports disciplines. The data is provided demographically and geographically.

Caution: the NSGA numbers are based on random household surveys and as such are subject to confidence and reliability errors typical with any survey. They provide a good estimate but the actual number of shooters in your marketplace will depend on many other variables.

For the purposes of this report, a series of statistical factors are derived using the NSGA state-level data and the known population of your specific trade area to estimate participation. Your trade area’s population is based on U.S. Census projections. The statistical factors are calculated using the following formula:

$$\text{Factor} = \frac{\text{State Participants (5-year average NSGA data per shooting discipline) and current hunting license data}}{\text{State Population}}$$

Factor x Trade Area Population = Customer Potential

Sources for Factor:

State-level participants: NSGA, Sports Participation, Shooting Sports 2019-2023 Editions (reporting 2018-2022 data)

Population estimates for 2022: U.S. Census Bureau

Hunting License data for year 2021: USFWS

Within a **25-mile radius of Shelton, CT 06484**, the population age 18 and over is **1,402,789**. In this age bracket there are approximately:

Target Shooting:

- **52,432 potential HANDGUN** target shooters
- **29,103 potential SHOTGUN** target shooters
- **39,513 potential RIFLE** target shooters
- **21,002 potential AIRGUN** target shooters
- **26,634 potential ARCHERY** target shooters

Hunting:

- **31,530 potential HUNTERS** (using firearms)
- **4,503 potential MUZZLELOADERS**
- **52,417 potential BOW HUNTERS**

Other:

- **39,185 potential PAINTBALL** participants

Note: There is overlap between the figures presented.

A net (cumulative) figure is not available.

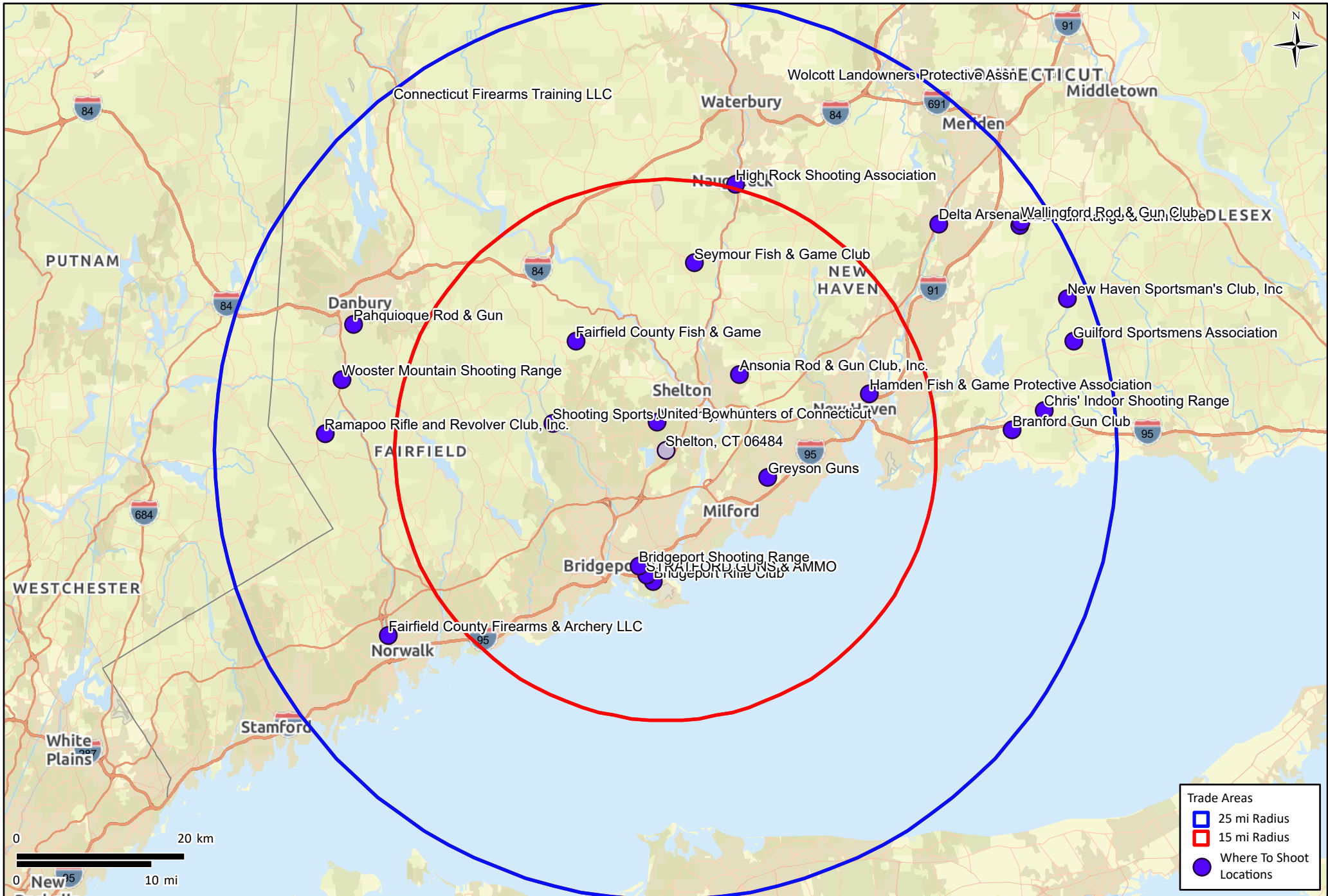
Knowing Your Marketplace: 15- and 25-mile radius from Shelton, CT 06484

Location of shooting range, shooting facility or preserve

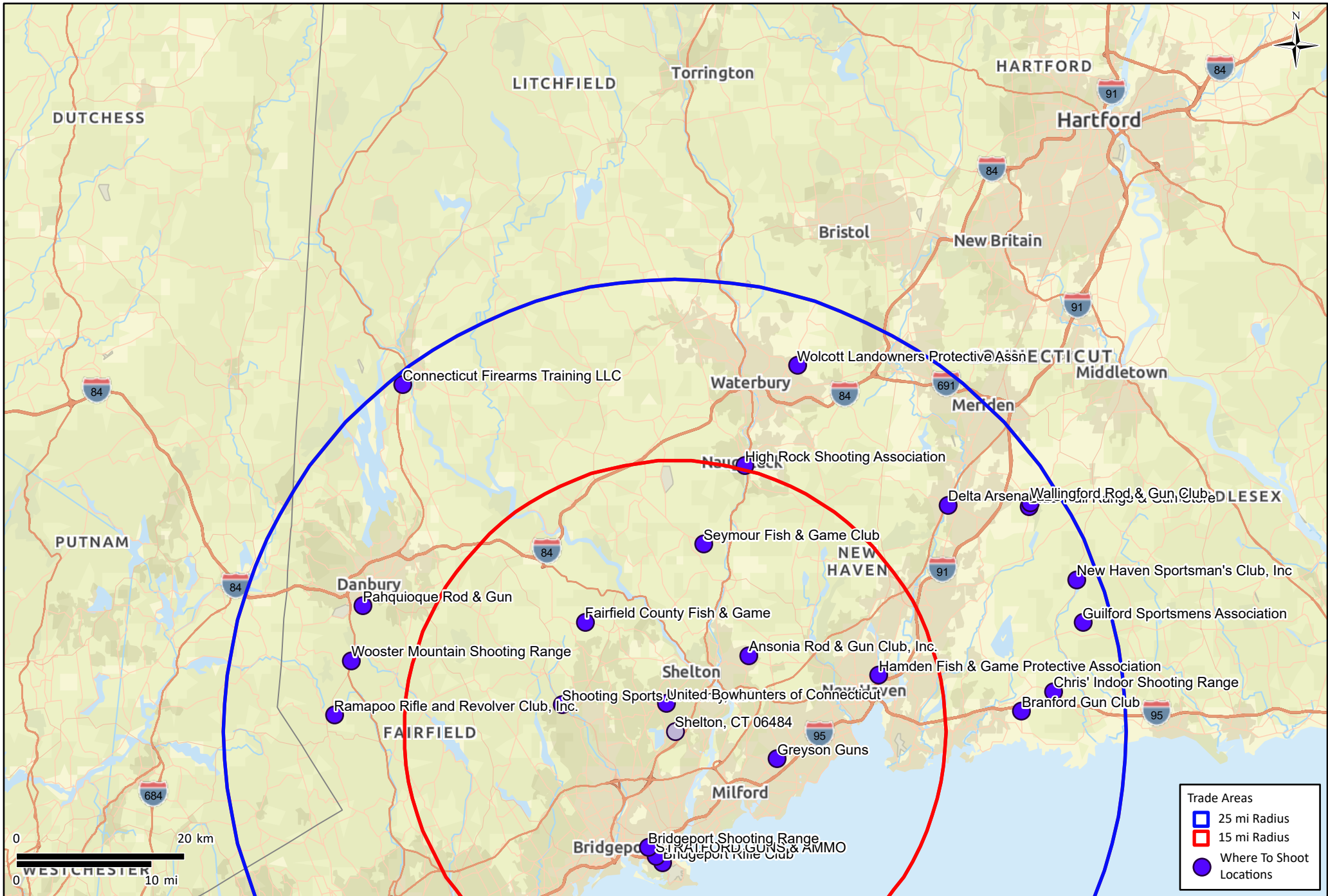
Account	Address	City	State	ZIP	Indoor_Outdoor	Public_Private	WhereToShoot	WingshootingUSA
Ansonia Rod & Gun Club, Inc.	101 Ford Road	Ansonia	CT	06401	Outdoor	Private	List Your Range	
Branford Gun Club	40 Red Hill Rd	Branford	CT	06405	Indoor/Outdoor	Public	List Your Range	
Bridgeport Shooting Range	1918 Stratford Rd.	Bridgeport	CT	06607	Indoor	Public	List Your Range	
Pahquioque Rod & Gun	Sugar Hollow Rd	Danbury	CT	06810	Outdoor	Public	List Your Range	
Wooster Mountain Shooting Range	74 Sugar Hollow Rd Route 7	Danbury	CT	06810	Outdoor	Public	List Your Range	
Chris' Indoor Shooting Range	2458 Boston Post Road (RT 1)	Guilford	CT	06437	Indoor	Public	List Your Range	
Guilford Sportsmens Association	399 Hart Road	Guilford	CT	06437	Outdoor	Public	List Your Range	
New Haven Sportsman's Club, Inc	4158 Durham Road Rt 77	Guilford	CT	06437	Indoor/Outdoor	Private	List Your Range	
Hamden Fish & Game Protective Association	155 Willow Street	Hamden	CT		Outdoor	Private	List Your Range	
Fairfield County Fish & Game	310 Hammertown Road	Monroe	CT	06468	Outdoor	Private	List Your Range	
Shooting Sports Academy, LLC	27 Main Street	Monroe	CT	06468	Indoor	Public	List Your Range	
High Rock Shooting Association	100 Black Forest Rd.	Naugatuck	CT	06770	Outdoor	Public	List Your Range	
Connecticut Firearms Training LLC	146 Danbury Rd.	New Milford	CT	06776	Indoor	Public	List Your Range	
Fairfield County Firearms & Archery LLC	4 New Canaan Ave	Norwalk	CT	06851	Indoor	Public	List Your Range	
Greyson Guns	535-543 Boston Post Rd	Orange	CT	06477	Indoor	Public	List Your Range	
Seymour Fish & Game Club	130 Chestnut Tree Hill Road	Oxford	CT	06478	Outdoor	Private	List Your Range	
Ramapoo Rifle and Revolver Club, Inc.	60 South St	Ridgefield	CT	06877	Indoor	Private	List Your Range	
United Bowhunters of Connecticut	PO Box 485	Shelton	CT	06484-0485	Outdoor	Private	List Your Range	
Bridgeport Rifle Club	9 Old South Rd	Stratford	CT	06615	Indoor	Private	List Your Range	
STRATFORD GUNS & AMMO	760 Honeyspot Road	Stratford	CT	06615	Indoor	Public	List Your Range	
Blue Trail Range & Gun Store	316 N Branford Rd	Wallingford	CT	06492-2714	Indoor/Outdoor	Public	List Your Range	
Delta Arsenal LLC	342 Quinnipiac Street	Wallingford	CT	06492	Indoor	Public	List Your Range	
Wallingford Rod & Gun Club	411 N Branford Rd	Wallingford	CT	06492-2717	Outdoor	Public	List Your Range	
Wolcott Landowners Protective Assn	920 Woodtick Rd	Wolcott	CT	06716-0240	Outdoor	Public	List Your Range	

NSSF CMR Sample Report

Shelton, CT 06484



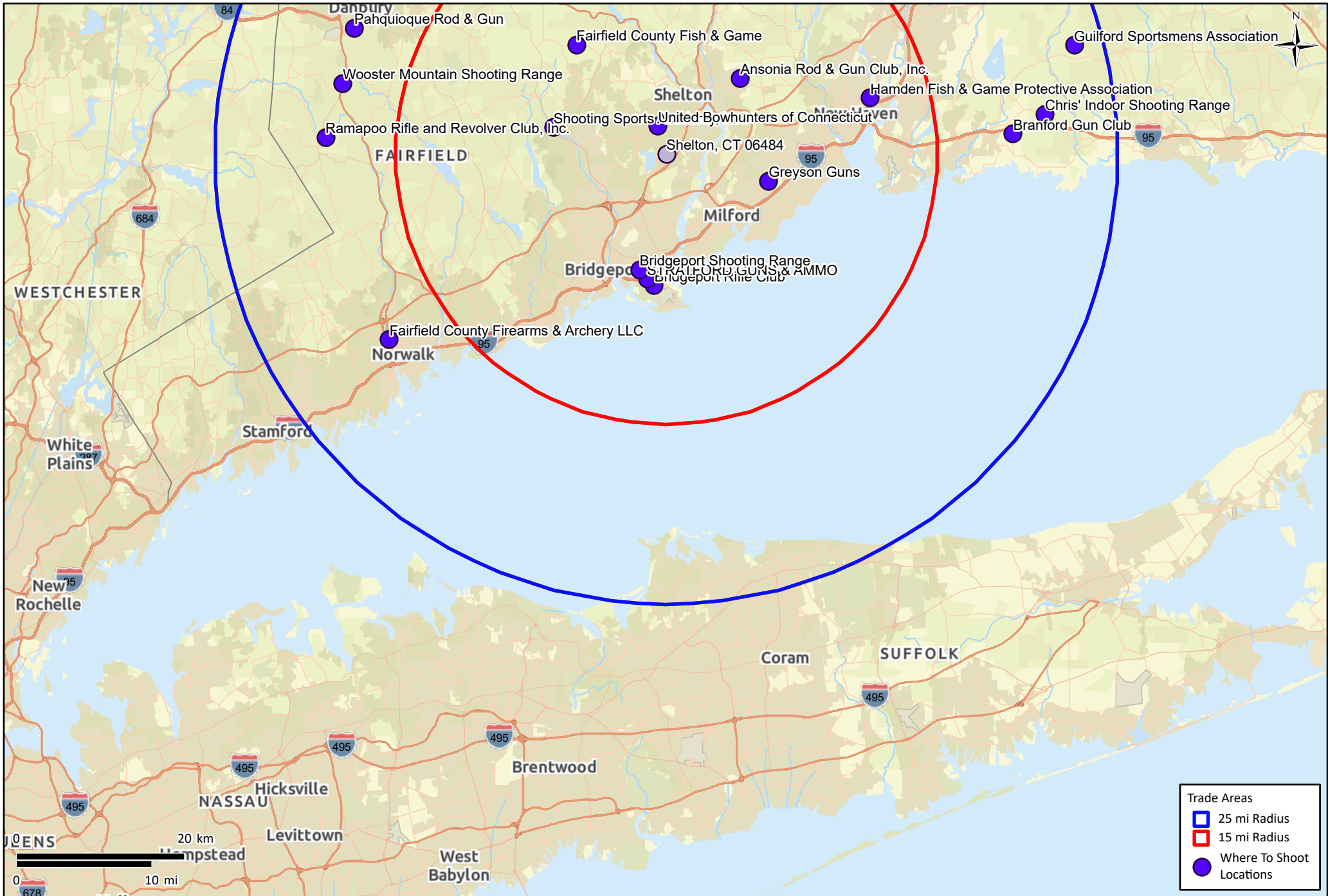
NSSF CMR Sample Report
Shelton, CT 06484



Data Sources: <https://en.environicsanalytics.com/Envision/About/3/2023>
 Copyright 2023© Environics Analytics (EA). | © 2006-2023 TomTom
 Basemap Sources: Esri, HERE, Garmin, SafeGraph, FAO, METI/NASA, USGS, EPA, NPS Powered by Esri
 Disclaimer: Scale bar is for reference only

NSSF CMR Sample Report

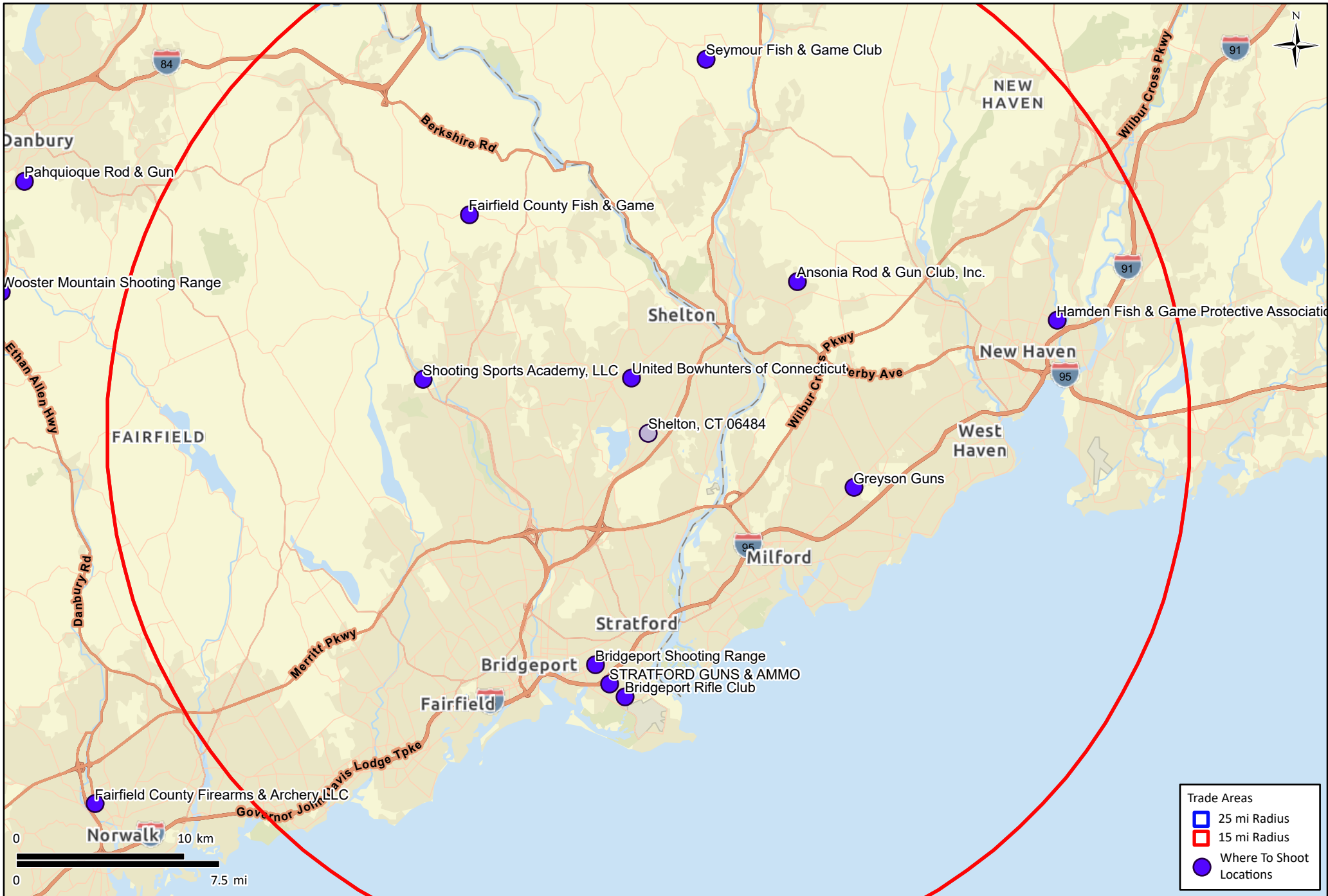
Shelton, CT 06484



Trade Areas

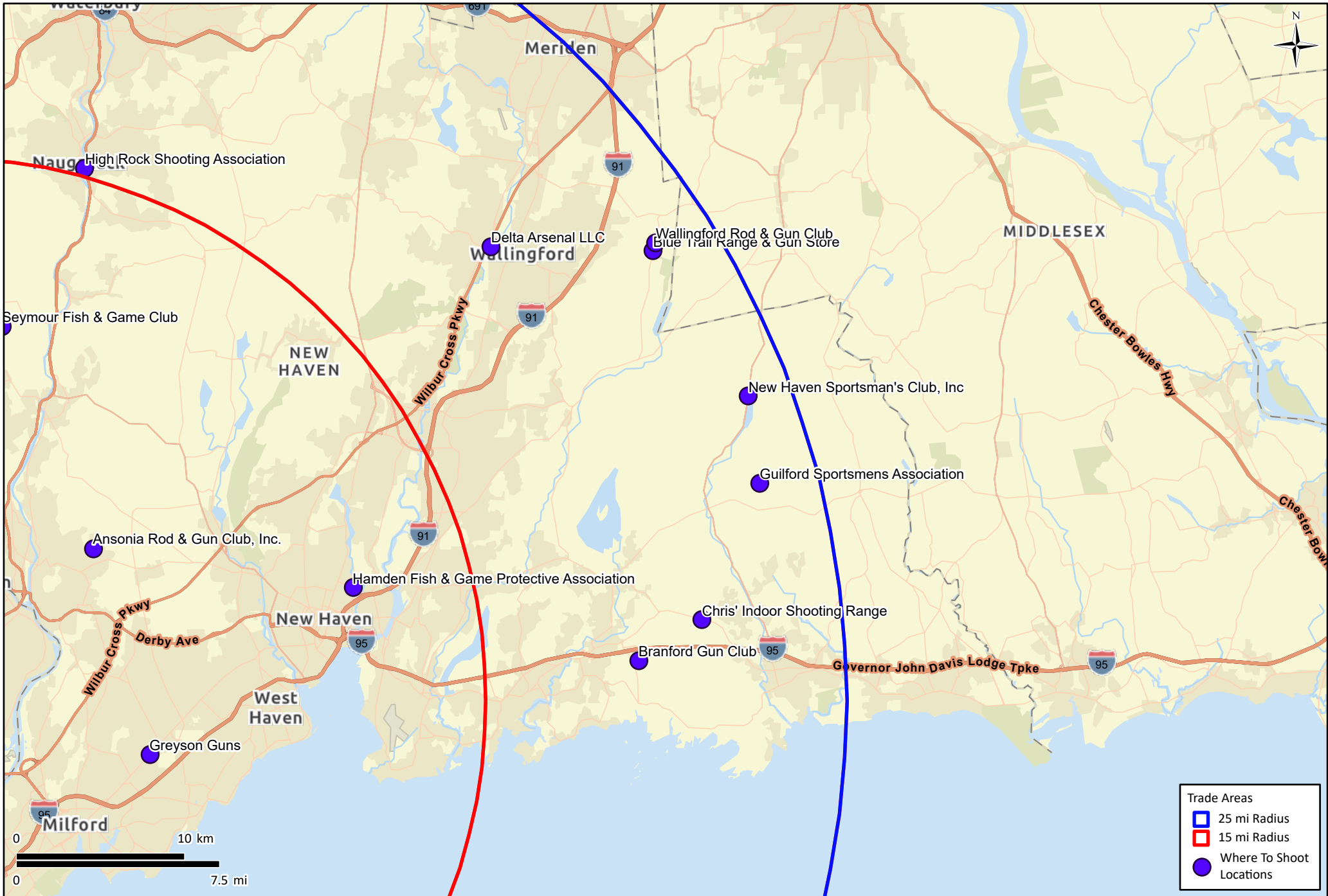
- 25 mi Radius
- 15 mi Radius
- Where To Shoot Locations

NSSF CMR Sample Report
Shelton, CT 06484



Data Sources: <https://en.environicsanalytics.com/Envision/About/3/2023>
Copyright 2023© Environics Analytics (EA). | ©2006-2023 TomTom
Basemap Sources: GBRC, Esri, HERE, Garmin, SafeGraph, METI/NASA, USGS, EPA, NPS, USDA Powered by Esri
Disclaimer: Scale bar is for reference only

NSSF CMR Sample Report
Shelton, CT 06484



Data Sources: <https://en.environicsanalytics.com/Envision/About/3/2023>
Copyright 2023© Environics Analytics (EA). | ©2006-2023 TomTom
Basemap Sources: Esri, HERE, Garmin, SafeGraph, METI/NASA, USGS, EPA, NPS, USDA Powered by Esri
Disclaimer: Scale bar is for reference only

Knowing Your Marketplace: 15- and 25-mile radius from Shelton, CT 06484
 Related business (gun dealer, preserve, range, retailer, etc.)

COMPANY NAME	ADDRESS	CITY	STATE	ZIP CODE	COUNTY	EST		PRIMARY SIC DESCRIPTION	SECONDARY		YEAR 1ST APPEARED
						EMPLOYEE SIZE	PRIMARY SIC		SIC #1	SECONDARY SIC DESCRIPTION #1	
Hooked On Fishing Charters	48 Calf Pasture Beach Rd	Norwalk	CT	06855-2709	Fairfield	2	97101	Hunting & Fishing Preserves	97101	Hunting & Fishing Preserves	2016
Pro Restoration Solution Pro	1632 Plank Rd	Cheshire	CT	06410-1301	New Haven	4	152114	Fire Damage Restoration	594129	Guns & Gunsmiths	2013
New England Ammunition Co	244 Old Post Rd	Southport	CT	06890-1302	Fairfield	5	348201	Small Arms Ammunition (Mfrs)	594129	Guns & Gunsmiths	1999
Blue Cord Firearms	1481 Southford Rd # 4	Southbury	CT	06488-2484	New Haven	23	348402	Firearms-Manufacturers	509135	Guns & Gunsmiths-Wholesale	2019
Ruger Firearms	Lacey Pl	Southport	CT	06890	Fairfield	94	348402	Firearms-Manufacturers	594129	Guns & Gunsmiths	2019
Charter 2000 LLC	18 Brewster Ln	Shelton	CT	06484-3320	Fairfield	20	348405	Guns Manufacturers	348405	Guns Manufacturers	1999
Wilson Arms Co	97 Leetes Island Rd	Branford	CT	06405-3308	New Haven	25	348406	Guns Accessories Mfrs	348406	Guns Accessories Mfrs	1988
O F Mossberg & Sons Inc	7 Grasso Ave	North Haven	CT	06473-3237	New Haven	200	348998	Ordnance & Accessories Nec (Mfrs)	348405	Guns Manufacturers	1988
Conntech Products Corp	30 Grandview Ct	Cheshire	CT	06410-1261	New Haven	50	359903	Machine Shops (Mfrs)	348405	Guns Manufacturers	1986
New Designz Inc	1068 N Farms Rd # A	Wallingford	CT	06492-5939	New Haven	10	399903	Manufacturers	594150	Hunting Equipment & Supplies	2015
Bob's Unfinished Furniture	429 Post Rd	Darien	CT	06820-3606	Fairfield	5	571218	Furniture-Unfinished	594129	Guns & Gunsmiths	1984
Orvis	432 Post Rd	Darien	CT	06820-3605	Fairfield	6	594113	Sporting Goods-Retail	97109	Hunting & Fishing Outfitters	2004
Orvis	56 Westport Ave	Norwalk	CT	06851-3915	Fairfield	8	594113	Sporting Goods-Retail	97109	Hunting & Fishing Outfitters	2014
Bass Pro Shops	1 Bass Pro Dr	Bridgeport	CT	06608-2352	Fairfield	206	594113	Sporting Goods-Retail	594113	Sporting Goods-Retail	2015
DICK'S Sporting Goods	7 Backus Ave	Danbury	CT	06810-7422	Fairfield	53	594113	Sporting Goods-Retail	594113	Sporting Goods-Retail	2010
DICK'S Sporting Goods	470 Lewis Ave	Meriden	CT	06451-2103	New Haven	45	594113	Sporting Goods-Retail	594113	Sporting Goods-Retail	2004
DICK'S Sporting Goods	1201 Boston Post Rd	Milford	CT	06460-2703	New Haven	45	594113	Sporting Goods-Retail	594113	Sporting Goods-Retail	2008
DICK'S Sporting Goods	411 Universal Dr N	North Haven	CT	06473-3154	New Haven	45	594113	Sporting Goods-Retail	594113	Sporting Goods-Retail	2015
DICK'S Sporting Goods	444 Connecticut Ave	Norwalk	CT	06854-1807	Fairfield	53	594113	Sporting Goods-Retail	594113	Sporting Goods-Retail	2017
DICK'S Sporting Goods	275 Union St	Waterbury	CT	06706-1248	New Haven	55	594113	Sporting Goods-Retail	594113	Sporting Goods-Retail	2019
REI	1587 Boston Post Rd	Milford	CT	06460-2706	New Haven	40	594113	Sporting Goods-Retail	594113	Sporting Goods-Retail	2016
REI	189 Connecticut Ave	Norwalk	CT	06854-1961	Fairfield	60	594113	Sporting Goods-Retail	594113	Sporting Goods-Retail	2010
Blue Cord Firearms LLC	21 Towner Ln	Oxford	CT	06478-1212	New Haven	3	594129	Guns & Gunsmiths	594129	Guns & Gunsmiths	2018
Blue Line Firearms & Tactical	232a2 Main St	Monroe	CT	06468-1171	Fairfield	2	594129	Guns & Gunsmiths	594129	Guns & Gunsmiths	2016
Blue Trail Range Gun Store	316 N Branford Rd	Wallingford	CT	06492-2714	New Haven	6	594129	Guns & Gunsmiths	594129	Guns & Gunsmiths	2001
Classic Shotguns	PO Box 134	Roxbury	CT	06783-0134	Litchfield	2	594129	Guns & Gunsmiths	594129	Guns & Gunsmiths	2012
Connecticut Against Gun VLNC	739 Old Post Rd	Fairfield	CT	06824-6674	Fairfield	2	594129	Guns & Gunsmiths	594129	Guns & Gunsmiths	2019
Connecticut Sporting Arms LLC	1179 Foxon Rd	North Branford	CT	06471-1288	New Haven	3	594129	Guns & Gunsmiths	594129	Guns & Gunsmiths	2005
Cridik Firearms LLC	6 Shore Dr	New Fairfield	CT	06812-2914	Fairfield	0	594129	Guns & Gunsmiths	594129	Guns & Gunsmiths	2020
Deer Hill Arms II	134 Deer Hill Ave	Danbury	CT	06810-7735	Fairfield	2	594129	Guns & Gunsmiths	594129	Guns & Gunsmiths	2007

Source: Data Axle USA. The estimated sales volume is based on a government formula. It is only an estimate.

(Sort sequence: State, Primary SIC, Secondary SIC #1)

Knowing Your Marketplace: 15- and 25-mile radius from Shelton, CT 06484
 Related business (gun dealer, preserve, range, retailer, etc.)

COMPANY NAME	ADDRESS	CITY	STATE	ZIP CODE	COUNTY	EST		PRIMARY SIC DESCRIPTION	SECONDARY		YEAR 1ST APPEARED
						EMPLOYEE SIZE	PRIMARY SIC		SIC #1	SECONDARY SIC DESCRIPTION #1	
Encore Guns & Accessories	PO Box 1976	Wallingford	CT	06492-7276	New Haven	3	594129	Guns & Gunsmiths	594129	Guns & Gunsmiths	2013
Eurochasse	25 Weeburn Ln	Wilton	CT	06897-1026	Fairfield	5	594129	Guns & Gunsmiths	594129	Guns & Gunsmiths	1991
Fairfield County Firearms	4 New Canaan Ave	Norwalk	CT	06851-6100	Fairfield	2	594129	Guns & Gunsmiths	594129	Guns & Gunsmiths	2015
Greyson Guns	543 Boston Post Rd	Orange	CT	06477-3506	New Haven	3	594129	Guns & Gunsmiths	594129	Guns & Gunsmiths	2012
Gun Store	130 Scott Rd # 2	Waterbury	CT	06705-5204	New Haven	3	594129	Guns & Gunsmiths	594129	Guns & Gunsmiths	2016
Gunsmithing LTD	3 Lacey Pl	Southport	CT	06890-1241	Fairfield	3	594129	Guns & Gunsmiths	594129	Guns & Gunsmiths	1984
Hansen & Hansen	PO Box 144	Southport	CT	06890-0144	Fairfield	6	594129	Guns & Gunsmiths	594129	Guns & Gunsmiths	1984
JKB Daira Inc	345 Wilson Ave # 14	Norwalk	CT	06854-4666	Fairfield	2	594129	Guns & Gunsmiths	594129	Guns & Gunsmiths	2013
L W Seecamp Co Inc	280 Rock Ln	Milford	CT	06460-3853	New Haven	3	594129	Guns & Gunsmiths	594129	Guns & Gunsmiths	2011
Master Class Sports Inc	166 Pocono Rd	Brookfield	CT	06804-2074	Fairfield	1	594129	Guns & Gunsmiths	594129	Guns & Gunsmiths	1988
Mill Plain Firearms LLC	18 Mill Plain Rd # 1	Danbury	CT	06811-5131	Fairfield	2	594129	Guns & Gunsmiths	594129	Guns & Gunsmiths	2016
Mitz A & A	163 Main St	Seymour	CT	06483-3137	New Haven	2	594129	Guns & Gunsmiths	594129	Guns & Gunsmiths	2010
North Atlantic Sportsman Inc	590 Main St # I	Monroe	CT	06468-2882	Fairfield	2	594129	Guns & Gunsmiths	594129	Guns & Gunsmiths	1996
Park City Tactical LLC	1918 Stratford Ave	Bridgeport	CT	06607-1529	Fairfield	2	594129	Guns & Gunsmiths	594129	Guns & Gunsmiths	2009
Parker Gunsmithing LLC	46 Payne Rd	Danbury	CT	06810	Fairfield	2	594129	Guns & Gunsmiths	594129	Guns & Gunsmiths	2011
Ramapoo Gun Club	60 South St	Ridgefield	CT	06877-4103	Fairfield	2	594129	Guns & Gunsmiths	594129	Guns & Gunsmiths	2000
Safe & Secure Training Of Ct	90 Sodom Ln # 2	Derby	CT	06418-2646	New Haven	3	594129	Guns & Gunsmiths	594129	Guns & Gunsmiths	2015
Shelton Gun Exch	549 Howe Ave	Shelton	CT	06484-3188	Fairfield	2	594129	Guns & Gunsmiths	594129	Guns & Gunsmiths	2020
Silver City Sporting Arms Inc	188 Campbell Ave	West Haven	CT	06516-5910	New Haven	1	594129	Guns & Gunsmiths	594129	Guns & Gunsmiths	1984
Sportsmen's Outpost Inc	415 Wolcott Rd	Wolcott	CT	06716-2675	New Haven	5	594129	Guns & Gunsmiths	594129	Guns & Gunsmiths	1989
Tactical Sportsman	151 Shelter Rock Rd	Danbury	CT	06810-7088	Fairfield	1	594129	Guns & Gunsmiths	594129	Guns & Gunsmiths	2012
Tom's Firearms	4 Arch St	Naugatuck	CT	06770-4312	New Haven	2	594129	Guns & Gunsmiths	594129	Guns & Gunsmiths	2019
Farmington Archery	340 Quinipiac St # 24	Wallingford	CT	06492-4050	New Haven	2	594143	Archery Equipment & Supplies	594143	Archery Equipment & Supplies	2017
Hiller Sports	140 Water St	Norwalk	CT	06854-3136	Fairfield	3	594143	Archery Equipment & Supplies	594143	Archery Equipment & Supplies	2017
Lightning Bowstrings LTD	340 Quinipiac St # 1	Wallingford	CT	06492-4050	New Haven	2	594143	Archery Equipment & Supplies	594143	Archery Equipment & Supplies	2013
Quinipiac River Archery Park	346 Quinipiac St	Wallingford	CT	06492-4053	New Haven	2	594143	Archery Equipment & Supplies	594143	Archery Equipment & Supplies	2019
Target Sports USA	30 Fieldstone Ct	Cheshire	CT	06410-1212	New Haven	2	594150	Hunting Equipment & Supplies	594150	Hunting Equipment & Supplies	2014
Bethany Firearms Inc	5 Amity Rd	Bethany	CT	06524-3448	New Haven	3	599201	Florists-Retail	594129	Guns & Gunsmiths	1990
Bridgeport Rifle Club	9 Old South Ave	Stratford	CT	06615-7315	Fairfield	6	641112	Insurance	799960	Rifle & Pistol Ranges	2009
Wallingford Rod & Gun Club Inc	411 N Branford Rd	Wallingford	CT	06492-2717	New Haven	1	799713	Gun Clubs	799713	Gun Clubs	1984

Source: Data Axle USA. The estimated sales volume is based on a government formula. It is only an estimate.

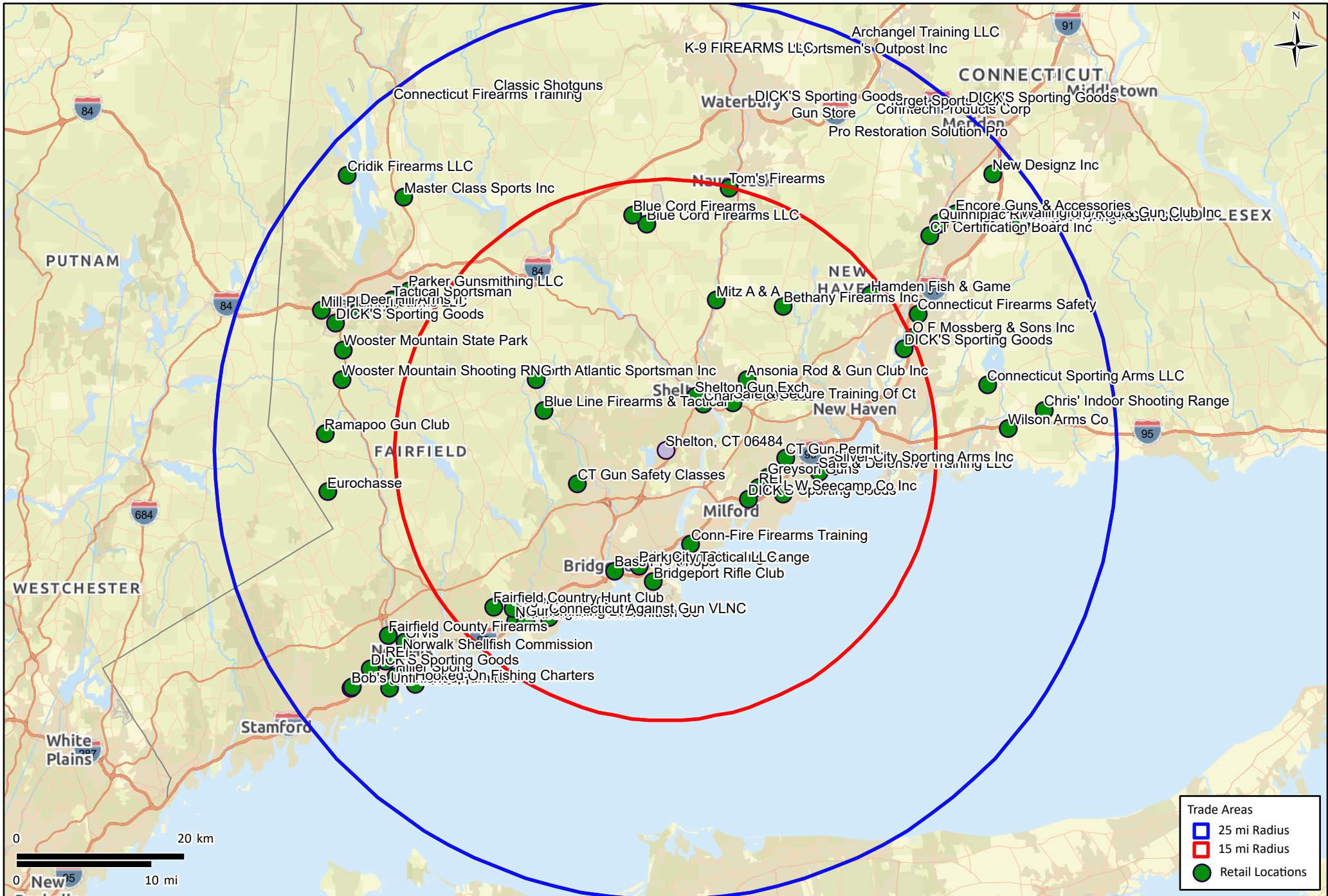
(Sort sequence: State, Primary SIC, Secondary SIC #1)

Knowing Your Marketplace: 15- and 25-mile radius from Shelton, CT 06484
 Related business (gun dealer, preserve, range, retailer, etc.)

COMPANY NAME	ADDRESS	CITY	STATE	ZIP CODE	COUNTY	EST	PRIMARY	PRIMARY SIC DESCRIPTION	SECONDARY	SECONDARY SIC DESCRIPTION #1	YEAR 1ST APPEARED
						EMPLOYEE SIZE	SIC		SIC #1		
Conn-Fire Firearms Training	64 Ridge St	Milford	CT	06460-4138	New Haven	3	799933	Gun Safety & Marksmanship Instruction	799933	Gun Safety & Marksmanship Instruction	2013
Connecticut Firearms Training	146 Danbury Rd	New Milford	CT	06776-3427	Litchfield	2	799933	Gun Safety & Marksmanship Instruction	799933	Gun Safety & Marksmanship Instruction	2018
CT Gun Permit	233 Boston Post Rd # 2	Orange	CT	06477-3244	New Haven	3	799933	Gun Safety & Marksmanship Instruction	799933	Gun Safety & Marksmanship Instruction	2018
CT Gun Safety Classes	5629 Main St	Trumbull	CT	06611-3032	Fairfield	1	799933	Gun Safety & Marksmanship Instruction	799933	Gun Safety & Marksmanship Instruction	2012
Delta Arsenal	342 Quinipiac St # 8-2	Wallingford	CT	06492-4055	New Haven	10	799933	Gun Safety & Marksmanship Instruction	799933	Gun Safety & Marksmanship Instruction	2010
K-9 FIREARMS LLC	1278 Main St # 3	Watertown	CT	06795-3134	Litchfield	1	799933	Gun Safety & Marksmanship Instruction	799933	Gun Safety & Marksmanship Instruction	2011
Safe & Defensive Training LLC	36 Ann St	West Haven	CT	06516-5601	New Haven	0	799933	Gun Safety & Marksmanship Instruction	799933	Gun Safety & Marksmanship Instruction	2021
Wooster Mountain Shooting RNG	74 Sugar Hollow Rd	Danbury	CT	06810-7544	Fairfield	2	799933	Gun Safety & Marksmanship Instruction	799933	Gun Safety & Marksmanship Instruction	2008
Bridgeport Shooting Range	1918 Stratford Ave	Bridgeport	CT	06607-1529	Fairfield	18	799960	Rifle & Pistol Ranges	799960	Rifle & Pistol Ranges	2004
Chris' Indoor Shooting Range	2458 Boston Post Rd	Guilford	CT	06437-1398	New Haven	1	799960	Rifle & Pistol Ranges	799960	Rifle & Pistol Ranges	2006
Archangel Training LLC	36 Birmingham Dr	Southington	CT	06489-2188	Hartford	2	829961	Cardiopulmonary Resuscitation Info/Svcs	799933	Gun Safety & Marksmanship Instruction	2019
CT Certification Board Inc	98 S Turnpike Rd # 4	Wallingford	CT	06492-4340	New Haven	3	839902	Alcoholism Information & Treatment Ctrs	799933	Gun Safety & Marksmanship Instruction	2006
Fairfield Country Hunt Club	174 Long Lots Rd	Westport	CT	06880-4097	Fairfield	60	864108	Clubs	97101	Hunting & Fishing Preserves	2000
Ansonia Rod & Gun Club Inc	1 Ford Rd	Ansonia	CT	06401-2641	New Haven	2	864108	Clubs	799713	Gun Clubs	2000
Hamden Fish & Game	PO Box 185619	Hamden	CT	06518-0619	New Haven	6	864108	Clubs	799960	Rifle & Pistol Ranges	2015
Connecticut Firearms Safety	11 Cricket Ct	North Haven	CT	06473-2703	New Haven	1	874208	Safety Consultants	799933	Gun Safety & Marksmanship Instruction	2003
Norwalk Shellfish Commission	137 East Ave	Norwalk	CT	06851-5734	Fairfield	8	912115	Government Ofcs- Authorities/Commissions	97101	Hunting & Fishing Preserves	2008
Wooster Mountain State Park	30 Sugar Hollow Rd	Danbury	CT	06810-7544	Fairfield	5	919907	State Parks	799975	Trap & Skeet Ranges	2017

NSSF CMR Sample Report

Shelton, CT 06484

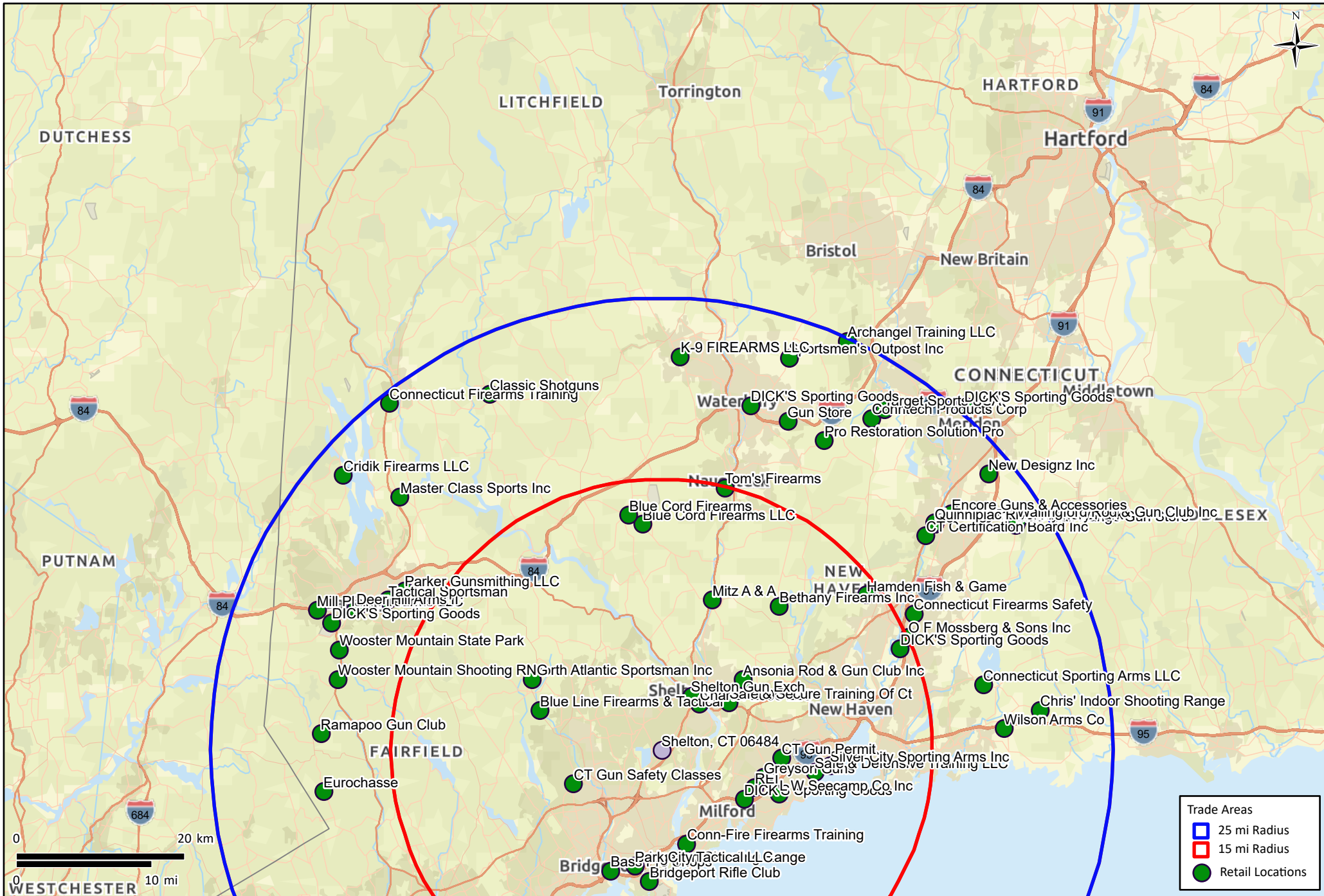


Trade Areas

- 25 mi Radius
- 15 mi Radius
- Retail Locations



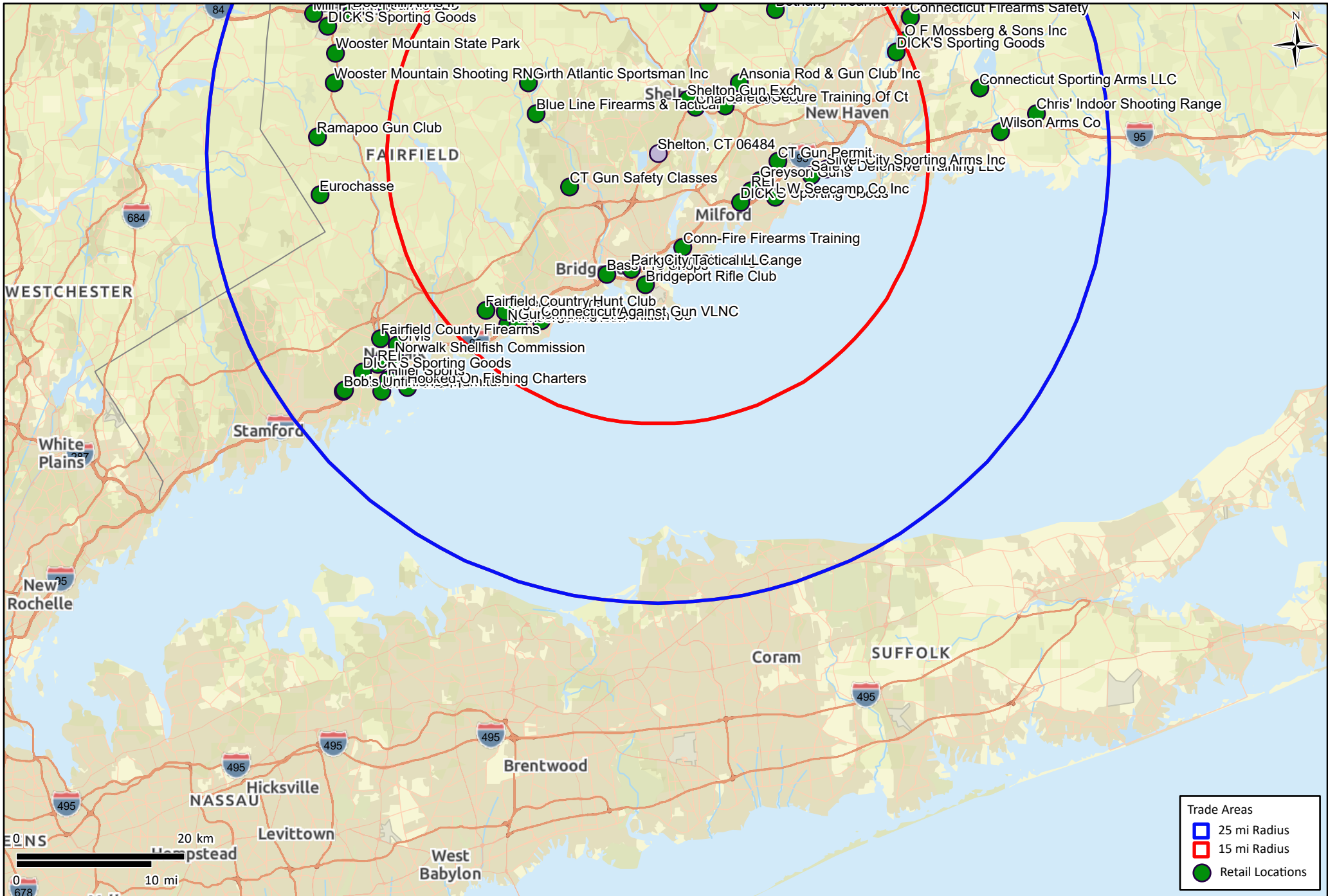
NSSF CMR Sample Report
Shelton, CT 06484



Data Sources: <https://en.environicsanalytics.com/Envision/About/3/2023>
Copyright 2023© Environics Analytics (EA). | ©2006-2023 TomTom
Basemap Sources: Esri, HERE, Garmin, SafeGraph, FAO, METI/NASA, USGS, EPA, NPS Powered by Esri
Disclaimer: Scale bar is for reference only

NSSF CMR Sample Report

Shelton, CT 06484

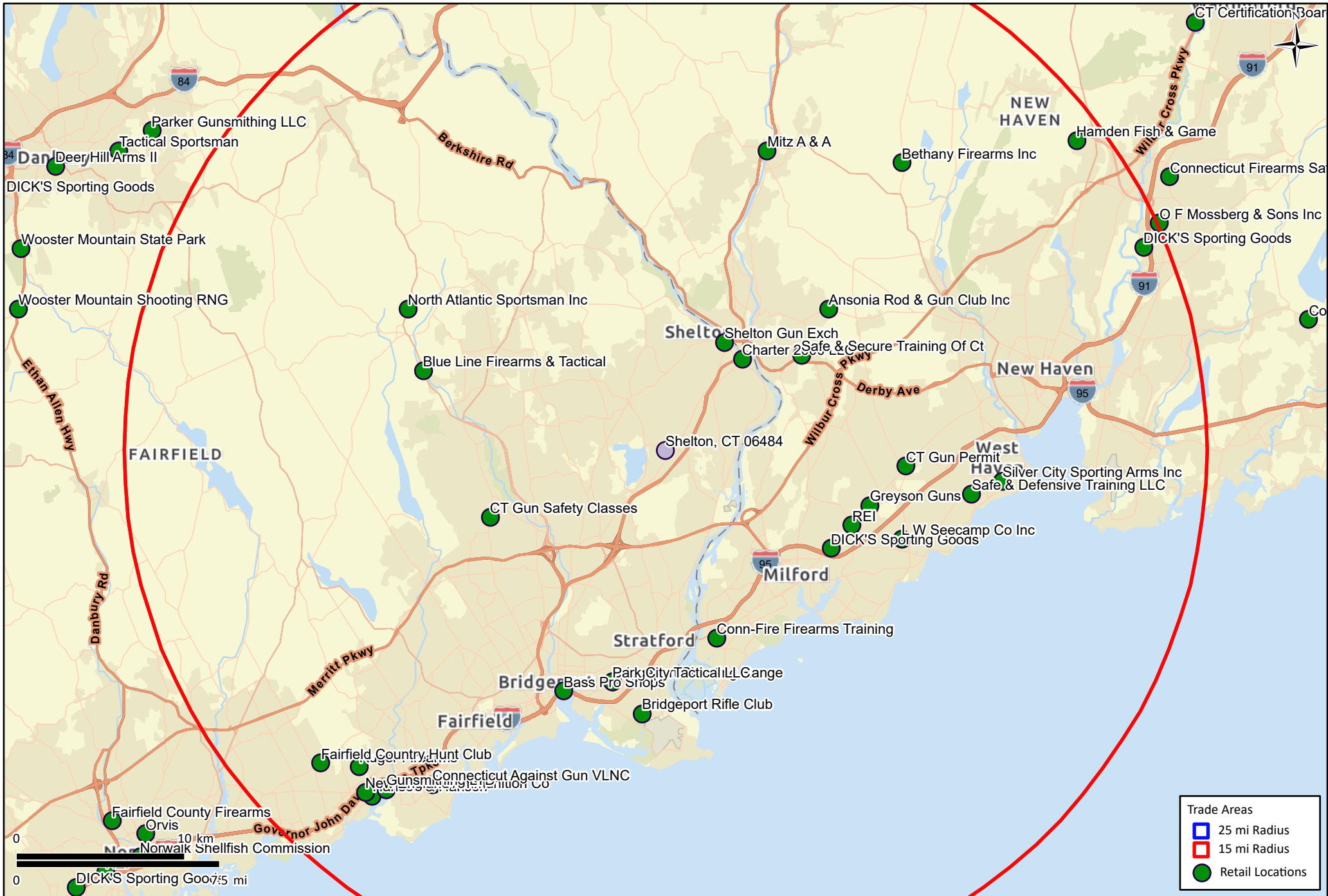


Trade Areas

- 25 mi Radius
- 15 mi Radius
- Retail Locations

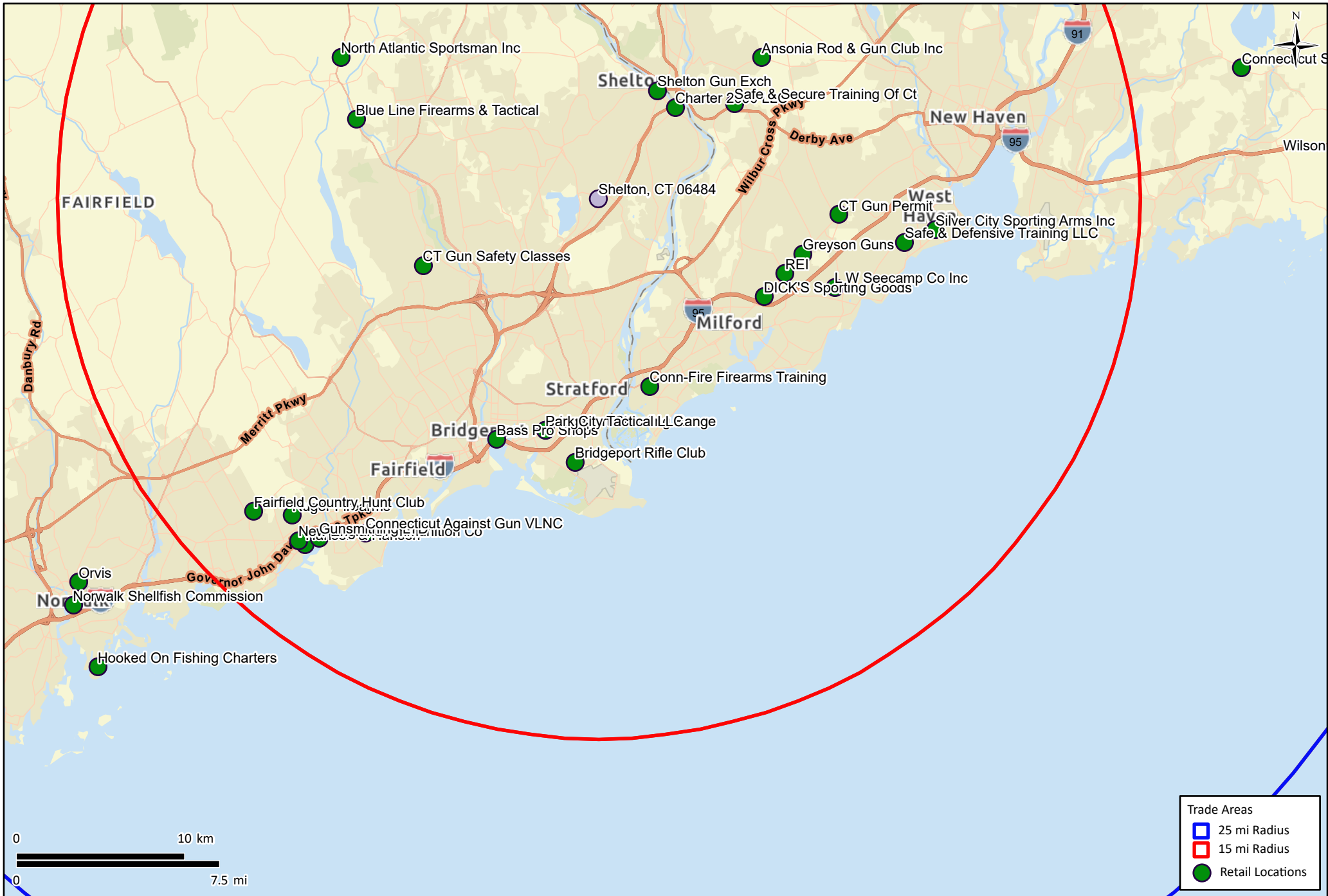
NSSF CMR Sample Report

Shelton, CT 06484

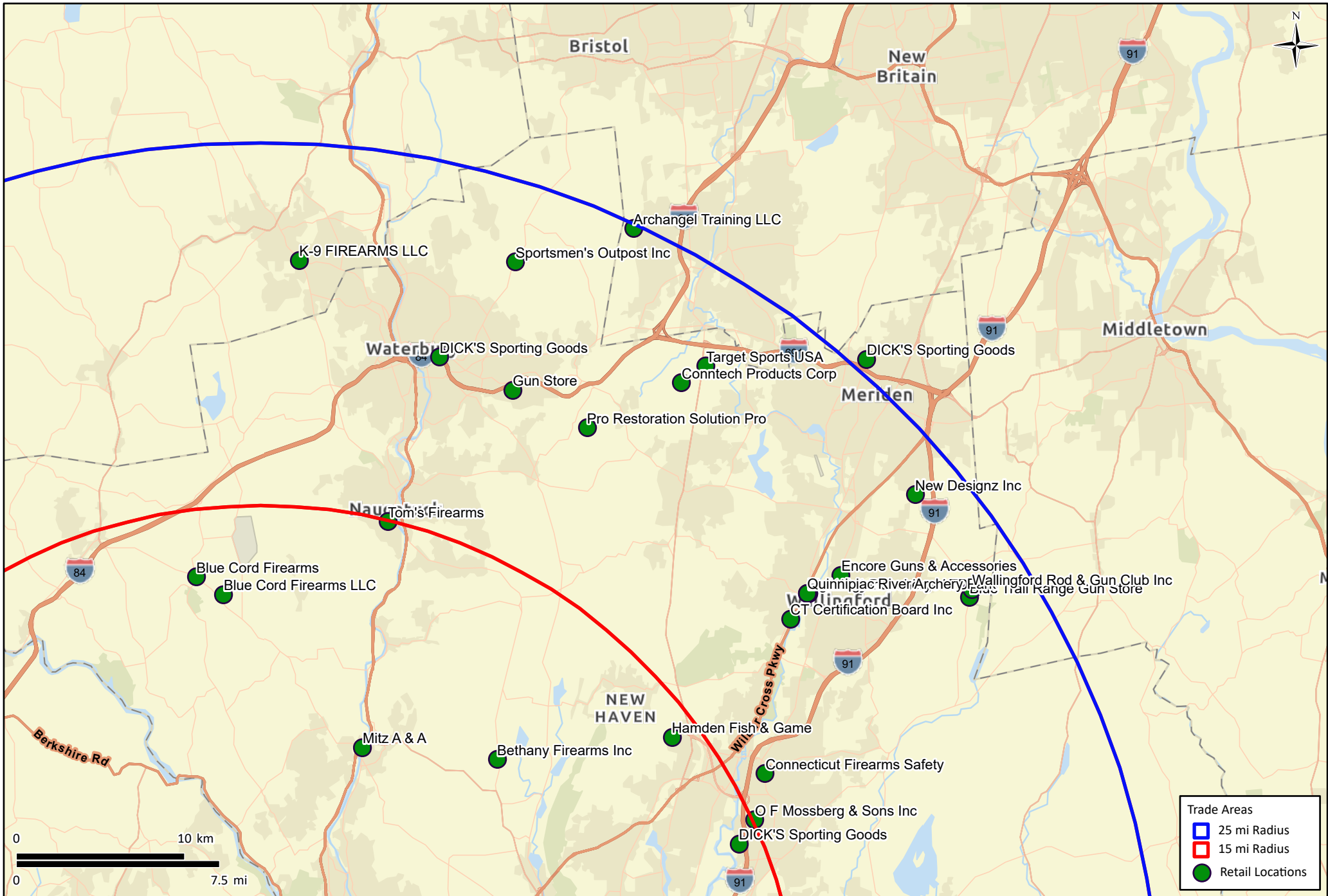


Data Sources: <https://en.environicsanalytics.com/Envision/About/3/2023>
 Copyright 2023© Environics Analytics (EA). | © 2006-2023 TomTom
 Basemap Sources: GBRC, Esri, HERE, Garmin, SafeGraph, METI/NASA, USGS, EPA, NPS, USDA Powered by Esri
 Disclaimer: Scale bar is for reference only

NSSF CMR Sample Report
Shelton, CT 06484



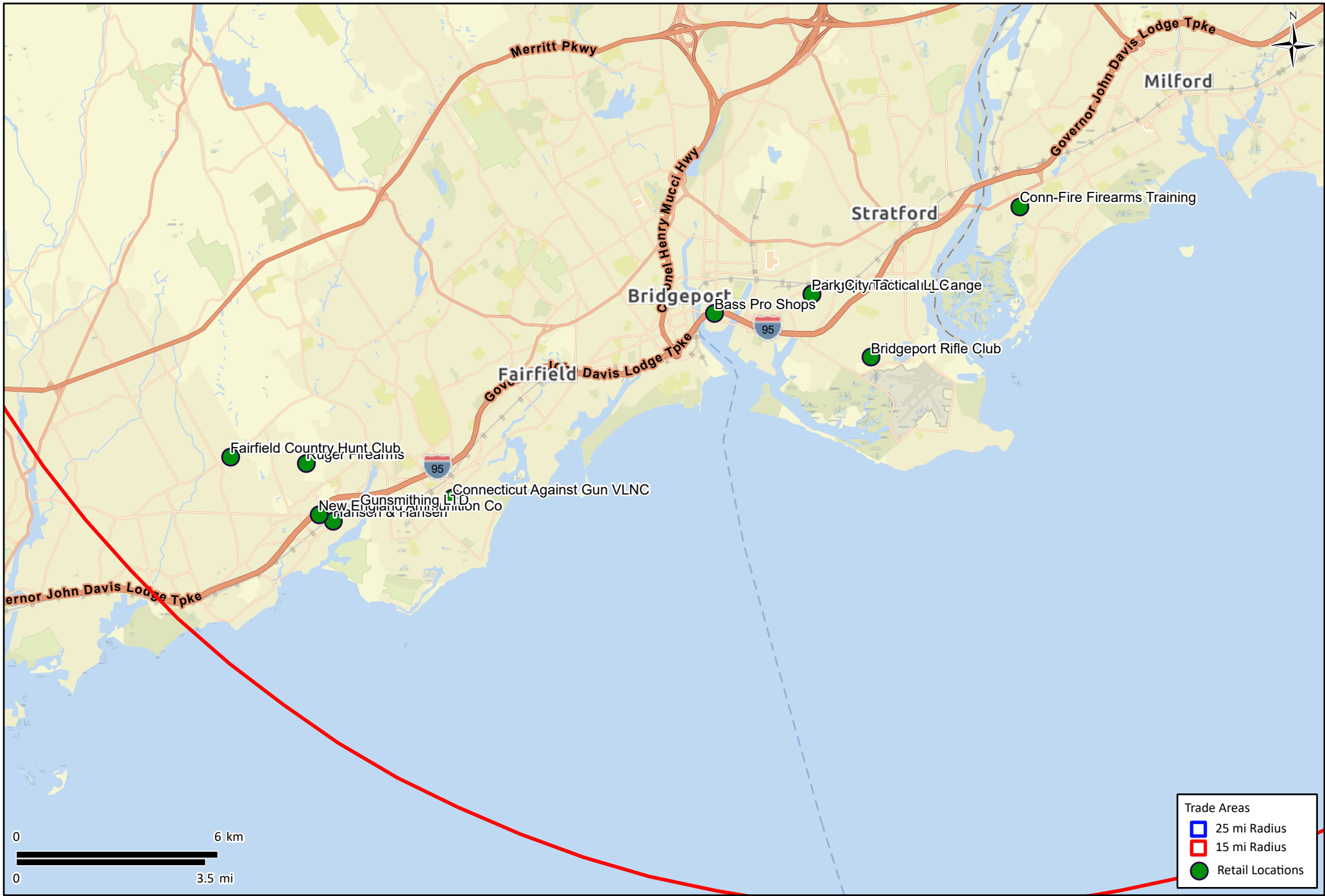
NSSF CMR Sample Report
Shelton, CT 06484



Data Sources: <https://en.environicsanalytics.com/Envision/About/3/2023>
Copyright 2023© Environics Analytics (EA). | © 2006-2023 TomTom
Basemap Sources: Esri, HERE, Garmin, SafeGraph, METI/NASA, USGS, EPA, NPS, USDA Powered by Esri
Disclaimer: Scale bar is for reference only

NSSF CMR Sample Report

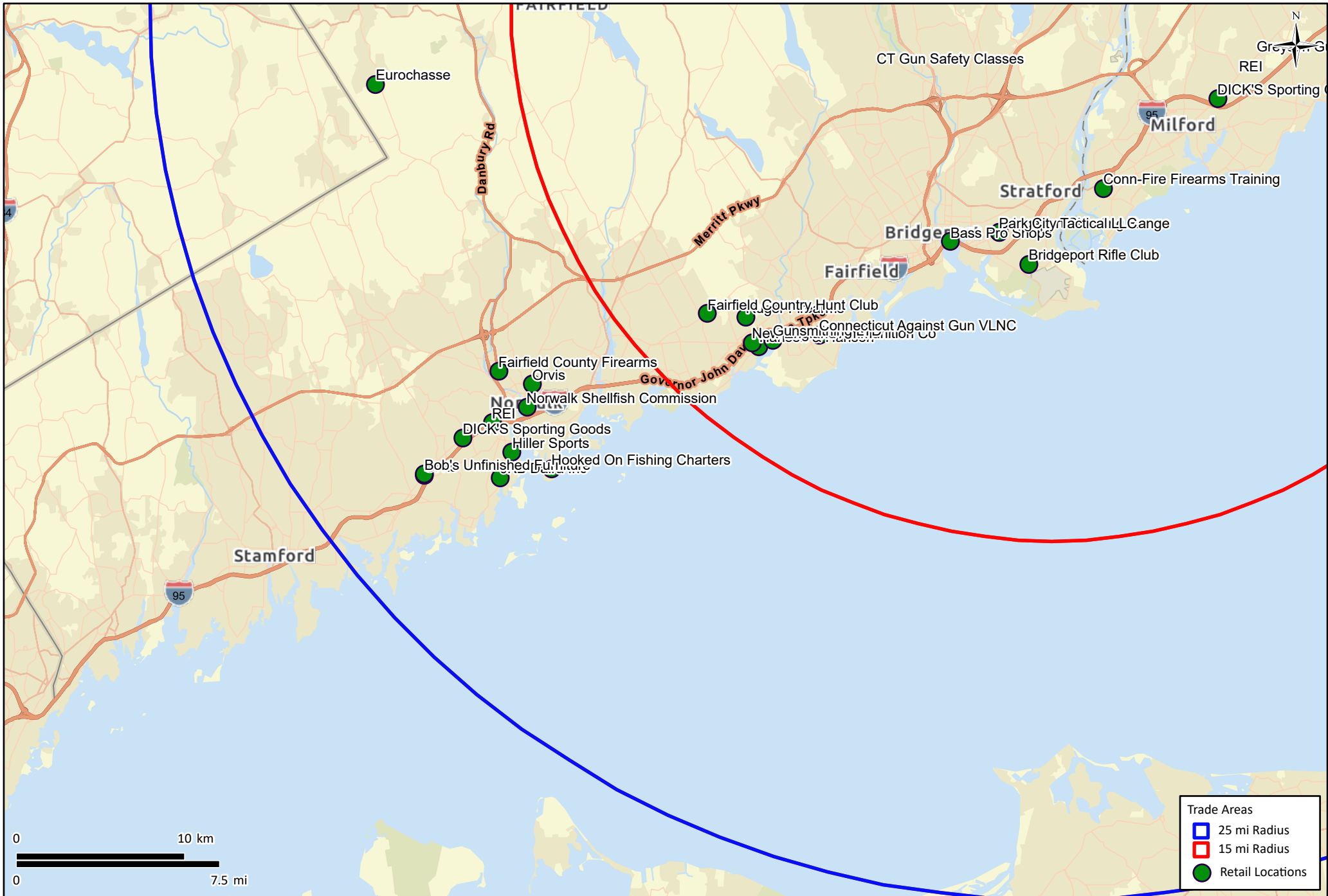
Shelton, CT 06484



Data Sources: <https://en.environicsanalytics.com/Envision/About/3/2023>
Copyright 2023© Environics Analytics (EA). | ©2006-2023 TomTom
Basemap Sources: GBRC, Esri, HERE, Garmin, SafeGraph, GeoTechnologies, Inc, METI/NASA, USGS, EPA, NPS, USDA Powered by Esri
Disclaimer: Scale bar is for reference only

NSSF CMR Sample Report

Shelton, CT 06484



Trade Areas

- 25 mi Radius
- 15 mi Radius
- Retail Locations

Knowing Your Marketplace: 15- and 25-mile radius from Shelton, CT 06484
 Law enforcement or law enforcement supplies retailer

COMPANY NAME	ADDRESS	CITY	STATE	ZIP CODE	COUNTY	EST			SECONDARY		YEAR 1ST APPEARED
						EMPLOYEE SIZE	PRIMARY SIC	PRIMARY SIC DESCRIPTION	SIC #1	SECONDARY SIC DESCRIPTION #1	
Monroe Police Animal Shelter	447 Purdy Hill Rd	Monroe	CT	06468-1657	Fairfield	5	75203	Animal Shelters	922104	Police Departments	1997
Bethel Police Dept-Animal	146 Grassy Plain St	Bethel	CT	06801-2805	Fairfield	1	97102	Wildlife Services	922104	Police Departments	1995
Tactical Express Inc	PO Box 1343	Fairfield	CT	06825-6343	Fairfield	5	234207	Cut & Sew Apparel Contractors	599923	Law Enforcement Supplies	2004
Lexco Security Systems	338 Commerce Dr # 1b	Fairfield	CT	06825-5510	Fairfield	75	366906	Burglar Alarm Systems & Monitoring-Mfrs	599923	Law Enforcement Supplies	2003
Amtrak	50 Union Ave # 1	New Haven	CT	06519-1762	New Haven	20	411105	Commuter & Passenger Rail Service	922104	Police Departments	2004
State Marshal Brian Mezick	35 Elm St	New Haven	CT	06510-2023	New Haven	1	738994	Process Servers	922103	Sheriff	2015
Police Activity League Wtrbry	64 Division St	Waterbury	CT	06704-3611	New Haven	36	832222	Youth Organizations & Centers	922104	Police Departments	2012
Bridgeport Animal Control	236 Evergreen St	Bridgeport	CT	06606-5714	Fairfield	5	869901	Humane Societies	922104	Police Departments	1990
Woodbury Town	281 Main St S	Woodbury	CT	06798-3449	Litchfield	69	872102	Accounting & Bookkeeping General Svc	922104	Police Departments	2016
Marshall Office	1061 Main St	Bridgeport	CT	06604-4222	Fairfield	10	912103	Government Offices-County	922103	Sheriff	2012
Stratford Town Crime Watch	2725 Main St	Stratford	CT	06615-5818	Fairfield	4	912104	Government Offices-City/Village & Twp	922104	Police Departments	1993
West Haven Probate Court	355 Main St # 2	West Haven	CT	06516-4310	New Haven	5	921104	City Government-Courts	922104	Police Departments	1991
Connecticut State Police-Oxfrd	429 Oxford Rd	Oxford	CT	06478-1231	New Haven	14	922102	State Government-Police	922104	Police Departments	1995
Sheriff Department	400 Grand St	Waterbury	CT	06702-1913	New Haven	19	922103	Sheriff	922103	Sheriff	2012
State Marhsall	8 Congress Ave	Waterbury	CT	06708-3843	New Haven	19	922103	Sheriff	922103	Sheriff	2016
Ansonia Police Dept	65 Main St	Ansonia	CT	06401-3399	New Haven	45	922104	Police Departments	922104	Police Departments	1995
Ansonia Police-Drug Hotline	2 Elm St	Ansonia	CT	06401-3399	New Haven	1	922104	Police Departments	922104	Police Departments	1995
Beacon Falls Police Dept	119 N Main St	Beacon Falls	CT	06403-1167	New Haven	13	922104	Police Departments	922104	Police Departments	1994
Bethany Police Dept	40 Peck Rd	Bethany	CT	06524-3322	New Haven	34	922104	Police Departments	922104	Police Departments	2009
Bethany Resident Troopers Ofc	40 Peck Rd	Bethany	CT	06524-3322	New Haven	1	922104	Police Departments	922104	Police Departments	1995
Bethel Police Dept	12 Judd Ave	Bethel	CT	06801-1513	Fairfield	14	922104	Police Departments	922104	Police Departments	2021
Branford Police Crime Prvntn	33 Laurel St	Branford	CT	06405-3664	New Haven	57	922104	Police Departments	922104	Police Departments	1996
Branford Police Dept	33 Laurel St	Branford	CT	06405-3664	New Haven	70	922104	Police Departments	922104	Police Departments	1995
Bridgeport Police Comm Svc	1395 Sylvan Ave	Bridgeport	CT	06606-2542	Fairfield	14	922104	Police Departments	922104	Police Departments	1994
Bridgeport Police Dept	300 Congress St	Bridgeport	CT	06604-4086	Fairfield	400	922104	Police Departments	922104	Police Departments	1994
Bridgeport Police Dept	45 Lyon Ter	Bridgeport	CT	06604-4023	Fairfield	14	922104	Police Departments	922104	Police Departments	2015
Bridgeport Police Dept	999 Broad St	Bridgeport	CT	06604-4320	Fairfield	14	922104	Police Departments	922104	Police Departments	2009
Bridgeport Police Internal	999 Broad St	Bridgeport	CT	06604-4320	Fairfield	8	922104	Police Departments	922104	Police Departments	2002
Bridgeport Police Traffic Div	300 Congress St	Bridgeport	CT	06604-4086	Fairfield	480	922104	Police Departments	922104	Police Departments	1994

Source: Data Axle USA. The estimated sales volume is based on a government formula. It is only an estimate.

(Sort sequence: State, Primary SIC, Secondary SIC #1)

Knowing Your Marketplace: 15- and 25-mile radius from Shelton, CT 06484
 Law enforcement or law enforcement supplies retailer

COMPANY NAME	ADDRESS	CITY	STATE	ZIP CODE	COUNTY	EST		PRIMARY SIC DESCRIPTION	SECONDARY		YEAR 1ST APPEARED
						EMPLOYEE SIZE	PRIMARY SIC		SIC #1	SECONDARY SIC DESCRIPTION #1	
Bridgeport Police Training Div	405 Newfield Ave	Bridgeport	CT	06607-2218	Fairfield	14	922104	Police Departments	922104	Police Departments	2008
Bridgeport Police Victim Asst	1395 Sylvan Ave	Bridgeport	CT	06606-2542	Fairfield	3	922104	Police Departments	922104	Police Departments	1994
Bridgeport Police-ALARM Rgstrn	45 Lyon Ter	Bridgeport	CT	06604-4023	Fairfield	2	922104	Police Departments	922104	Police Departments	2008
Bridgeport Police-Detective	500 Congress	Bridgeport	CT	06604	Fairfield	14	922104	Police Departments	922104	Police Departments	2015
Bridgeport Police-Narcotics	108 River St	Bridgeport	CT	06604-2928	Fairfield	25	922104	Police Departments	922104	Police Departments	1999
Brookfield Police Dept	63 Silvermine Rd	Brookfield	CT	06804-2014	Fairfield	44	922104	Police Departments	922104	Police Departments	1995
Cheshire Police Dept	500 Highland Ave	Cheshire	CT	06410-2296	New Haven	55	922104	Police Departments	922104	Police Departments	1994
Chief Of Police	85 Wheeler St	Shelton	CT	06484-2221	Fairfield	80	922104	Police Departments	922104	Police Departments	1995
City-Waterbury-Police Dept Dog	200 Municipal Rd	Waterbury	CT	06708-4311	New Haven	11	922104	Police Departments	922104	Police Departments	2015
Danbury Crime Prevention	375 Main St	Danbury	CT	06810-5525	Fairfield	150	922104	Police Departments	922104	Police Departments	1995
Danbury Dog Warden	375 Main St	Danbury	CT	06810-5525	Fairfield	4	922104	Police Departments	922104	Police Departments	1995
Danbury Emergency Operations	155 Deer Hill Ave	Danbury	CT	06810-7726	Fairfield	2	922104	Police Departments	922104	Police Departments	1993
Darien Police Dept	25 Hecker Ave	Darien	CT	06820-5398	Fairfield	51	922104	Police Departments	922104	Police Departments	1995
Darien Police Detective Bureau	25 Hecker Ave	Darien	CT	06820-5398	Fairfield	51	922104	Police Departments	922104	Police Departments	1998
Derby Police Dept	125 Water St	Derby	CT	06418-1912	New Haven	27	922104	Police Departments	922104	Police Departments	1995
District Of Connecticut	141 Church St # 214	New Haven	CT	06510-2078	New Haven	36	922104	Police Departments	922104	Police Departments	2013
East Haven Police Dept	471 N High St	East Haven	CT	06512-1589	New Haven	53	922104	Police Departments	922104	Police Departments	2004
Easton Police Dept	PO Box 7	Easton	CT	06612-0007	Fairfield	30	922104	Police Departments	922104	Police Departments	1994
Fairfield Police Dept	100 Reef Rd	Fairfield	CT	06824-5999	Fairfield	125	922104	Police Departments	922104	Police Departments	1994
Fairfield Police Dept Records	100 Reef Rd	Fairfield	CT	06824-5999	Fairfield	5	922104	Police Departments	922104	Police Departments	2011
Fairfield Police-Animal Cntrl	211 One Rod Hwy	Fairfield	CT	06824-6555	Fairfield	10	922104	Police Departments	922104	Police Departments	1995
Fairfield Police-Patrol Div	100 Reef Rd	Fairfield	CT	06824-5999	Fairfield	14	922104	Police Departments	922104	Police Departments	1995
Guilford Police Dept	400 Church St	Guilford	CT	06437-2004	New Haven	45	922104	Police Departments	922104	Police Departments	2000
Hamden Police Dept	2900 Dixwell Ave	Hamden	CT	06518-3132	New Haven	130	922104	Police Departments	922104	Police Departments	2004
Marine Patrol Base	100 Water St	Norwalk	CT	06854-3067	Fairfield	2	922104	Police Departments	922104	Police Departments	2002
Marshal Group	360 Fairfield Ave	Bridgeport	CT	06604-6007	Fairfield	14	922104	Police Departments	922104	Police Departments	1999
Meriden City Safety & Risk	142 E Main St	Meriden	CT	06450-5605	New Haven	1	922104	Police Departments	922104	Police Departments	2004
Meriden Police Dept	50 W Main St	Meriden	CT	06451-4100	New Haven	195	922104	Police Departments	922104	Police Departments	1994
Middlebury Police Dept	200 Southford Rd	Middlebury	CT	06762-2928	New Haven	26	922104	Police Departments	922104	Police Departments	1997
Milford Police	PO Box 5178	Milford	CT	06460-0709	New Haven	127	922104	Police Departments	922104	Police Departments	1995

Source: Data Axle USA. The estimated sales volume is based on a government formula. It is only an estimate.

(Sort sequence: State, Primary SIC, Secondary SIC #1)

Knowing Your Marketplace: 15- and 25-mile radius from Shelton, CT 06484
 Law enforcement or law enforcement supplies retailer

COMPANY NAME	ADDRESS	CITY	STATE	ZIP CODE	COUNTY	EST		PRIMARY SIC DESCRIPTION	SECONDARY		YEAR 1ST APPEARED
						EMPLOYEE SIZE	PRIMARY SIC		SIC #1	SECONDARY SIC DESCRIPTION #1	
Milford Police-Records Div	430 Boston Post Rd	Milford	CT	06460-2530	New Haven	10	922104	Police Departments	922104	Police Departments	1995
Monroe Police Chief	7 Fan Hill Rd # 2	Monroe	CT	06468-1847	Fairfield	39	922104	Police Departments	922104	Police Departments	1994
Monroe Police Dept	7 Fan Hill Rd # 2	Monroe	CT	06468-1847	Fairfield	53	922104	Police Departments	922104	Police Departments	1994
Monroe Police Dept-Detective	7 Fan Hill Rd # 2	Monroe	CT	06468-1847	Fairfield	5	922104	Police Departments	922104	Police Departments	1994
Naugatuck Police Dept	211 Spring St	Naugatuck	CT	06770-2990	New Haven	80	922104	Police Departments	922104	Police Departments	1994
Naugatuck Police-Records Room	211 Spring St	Naugatuck	CT	06770-2990	New Haven	3	922104	Police Departments	922104	Police Departments	1995
New Canaan Police Dept	174 South Ave	New Canaan	CT	06840-5793	Fairfield	14	922104	Police Departments	922104	Police Departments	2015
New Canaan Police Detective	174 South Ave	New Canaan	CT	06840-5793	Fairfield	3	922104	Police Departments	922104	Police Departments	2003
New Canaan Police Records	174 South Ave	New Canaan	CT	06840-5793	Fairfield	1	922104	Police Departments	922104	Police Departments	2003
New Fairfield Police Dept	302 Ball Pond Rd	New Fairfield	CT	06812-4625	Fairfield	11	922104	Police Departments	922104	Police Departments	1995
New Haven Police Animal Shltr	81 Fournier St	New Haven	CT	06511-1728	New Haven	5	922104	Police Departments	922104	Police Departments	1989
New Haven Police Dept	1 Union Ave	New Haven	CT	06519-1777	New Haven	600	922104	Police Departments	922104	Police Departments	1995
New Haven Police Dept	26 Charles St	New Haven	CT	06511-3325	New Haven	3	922104	Police Departments	922104	Police Departments	1995
New Haven Police Dept	295 Blatchley Ave	New Haven	CT	06513-3509	New Haven	42	922104	Police Departments	922104	Police Departments	1997
New Haven Police Dept	PO Box 9583	New Haven	CT	06535-0583	New Haven	15	922104	Police Departments	922104	Police Departments	2012
New Milford Police	49 Poplar St	New Milford	CT	06776-2920	Litchfield	34	922104	Police Departments	922104	Police Departments	2019
North Branford Police Dept	260 Forest Rd	Northford	CT	06472-1503	New Haven	22	922104	Police Departments	922104	Police Departments	1995
North Haven Police Dept	8 Linsley St # B	North Haven	CT	06473-2582	New Haven	50	922104	Police Departments	922104	Police Departments	2000
North Haven Tax Collector	18 Church St	North Haven	CT	06473-2503	New Haven	3	922104	Police Departments	922104	Police Departments	2008
Norwalk Police Complaint Bur	1 Monroe St	Norwalk	CT	06854-3103	Fairfield	14	922104	Police Departments	922104	Police Departments	2012
Norwalk Police Crime Prvntn	297 West Ave	Norwalk	CT	06850-4002	Fairfield	14	922104	Police Departments	922104	Police Departments	2012
Norwalk Police Dept	1 Monroe St	Norwalk	CT	06854-3103	Fairfield	14	922104	Police Departments	922104	Police Departments	2012
Norwalk Police Detective Div	1 Monroe St # 2	Norwalk	CT	06854-3103	Fairfield	16	922104	Police Departments	922104	Police Departments	1995
Norwalk Police Training/Rcrtng	1 Monroe St	Norwalk	CT	06854-3103	Fairfield	14	922104	Police Departments	922104	Police Departments	1995
Norwalk Police Training/Rcrtng	297 West Ave	Norwalk	CT	06850-4002	Fairfield	18	922104	Police Departments	922104	Police Departments	2012
Orange Police Dept	314 Lambert Rd	Orange	CT	06477-3428	New Haven	50	922104	Police Departments	922104	Police Departments	2013
Police Department-Records Div	85 Wheeler St	Shelton	CT	06484-2221	Fairfield	14	922104	Police Departments	922104	Police Departments	2013
Police Dept-Community Relation	375 Main St	Danbury	CT	06810-5525	Fairfield	23	922104	Police Departments	922104	Police Departments	1995
Police Dept-Detective Div	2 Elm St	Ansonia	CT	06401-3310	New Haven	4	922104	Police Departments	922104	Police Departments	1995
Port Of Entry-New Haven	150 Court St # 672	New Haven	CT	06510-2022	New Haven	5	922104	Police Departments	922104	Police Departments	2014

Source: Data Axle USA. The estimated sales volume is based on a government formula. It is only an estimate.

(Sort sequence: State, Primary SIC, Secondary SIC #1)

Knowing Your Marketplace: 15- and 25-mile radius from Shelton, CT 06484
Law enforcement or law enforcement supplies retailer

COMPANY NAME	ADDRESS	CITY	STATE	ZIP CODE	COUNTY	EST		PRIMARY SIC DESCRIPTION	SECONDARY		YEAR 1ST APPEARED
						EMPLOYEE SIZE	PRIMARY SIC		SIC #1	SECONDARY SIC DESCRIPTION #1	
Professional Towers-Waterbury	3080 E Main St	Waterbury	CT	06705-3422	New Haven	13	922104	Police Departments	922104	Police Departments	2005
Prospect Police Dept	8 Center St	Prospect	CT	06712-1605	New Haven	18	922104	Police Departments	922104	Police Departments	1994
Redding Police Dept	96 Hill Rd	Redding	CT	06896-2007	Fairfield	23	922104	Police Departments	922104	Police Departments	1991
Ridgefield Police Dept	76 E Ridge Rd	Ridgefield	CT	06877-5099	Fairfield	44	922104	Police Departments	922104	Police Departments	1995
Roxbury Police Dept	PO Box 203	Roxbury	CT	06783-0203	Litchfield	3	922104	Police Departments	922104	Police Departments	2012
Seymour Police Dept	11 Franklin St	Seymour	CT	06483-2891	New Haven	45	922104	Police Departments	922104	Police Departments	2004
Shelton Police Dept	85 Wheeler St	Shelton	CT	06484-2221	Fairfield	70	922104	Police Departments	922104	Police Departments	1995
Shelton Public Safety	54 Hill St	Shelton	CT	06484-3207	Fairfield	28	922104	Police Departments	922104	Police Departments	2011
South Central Criminal Justice	675 State St	New Haven	CT	06511-6509	New Haven	2	922104	Police Departments	922104	Police Departments	1995
Southbury Police Dept	421 Main St S	Southbury	CT	06488-2210	New Haven	35	922104	Police Departments	922104	Police Departments	1994
State Police	90 Lakeside Rd	Southbury	CT	06488-2508	New Haven	77	922104	Police Departments	922104	Police Departments	2001
Stratford Police Dept	900 Longbrook Ave	Stratford	CT	06614-5099	Fairfield	125	922104	Police Departments	922104	Police Departments	1994
Stratford Police Dept-Permits	900 Longbrook Ave	Stratford	CT	06614-5099	Fairfield	3	922104	Police Departments	922104	Police Departments	1995
Stratford Police Dog Warden	225 Beacon Point Rd	Stratford	CT	06615-7092	Fairfield	3	922104	Police Departments	922104	Police Departments	1995
Stratford Police-Detective Bur	900 Longbrook Ave	Stratford	CT	06614-5099	Fairfield	20	922104	Police Departments	922104	Police Departments	1995
Stratford Police-Narcotics	900 Longbrook Ave	Stratford	CT	06614-5099	Fairfield	5	922104	Police Departments	922104	Police Departments	1995
Tactical Police Gear LLC	1555 Highland Ave	Cheshire	CT	06410-1214	New Haven	34	922104	Police Departments	922104	Police Departments	2016
Town Of Bethel	PO Box 142	Bethel	CT	06801-0142	Fairfield	16	922104	Police Departments	922104	Police Departments	2019
Town Of Cheshire	82 Quarry Village Rd	Cheshire	CT	06410-2063	New Haven	15	922104	Police Departments	922104	Police Departments	2016
Trumbull Police Dept	4 Daniels Farm Rd	Trumbull	CT	06611-3900	Fairfield	43	922104	Police Departments	922104	Police Departments	1999
Uconn Police Waterbury Sbsttn	99 E Main St	Waterbury	CT	06702-2311	New Haven	20	922104	Police Departments	922104	Police Departments	2021
University Of New Haven Police	300 Boston Post Rd	West Haven	CT	06516-1999	New Haven	38	922104	Police Departments	922104	Police Departments	2018
Wallingford Police Dept	135 N Main St	Wallingford	CT	06492-3718	New Haven	98	922104	Police Departments	922104	Police Departments	1994
Wallingford Police Detectives	135 N Main St	Wallingford	CT	06492-3718	New Haven	75	922104	Police Departments	922104	Police Departments	1997
Wallingford Police Narcotics	135 N Main St	Wallingford	CT	06492-3718	New Haven	34	922104	Police Departments	922104	Police Departments	1997
Wallingford Police Records	135 N Main St	Wallingford	CT	06492-3709	New Haven	6	922104	Police Departments	922104	Police Departments	1997
Waterbury Dog Warden	255 E Main St	Waterbury	CT	06702-2301	New Haven	34	922104	Police Departments	922104	Police Departments	2009
Waterbury Police Criminal Inv	255 W Main St	Waterbury	CT	06702	New Haven	34	922104	Police Departments	922104	Police Departments	1995
Waterbury Police Dept	240 Bank St	Waterbury	CT	06702-2212	New Haven	12	922104	Police Departments	922104	Police Departments	1995
Waterbury Police Dept	255 E Main St	Waterbury	CT	06702-2301	New Haven	289	922104	Police Departments	922104	Police Departments	1995

Source: Data Axle USA. The estimated sales volume is based on a government formula. It is only an estimate.

(Sort sequence: State, Primary SIC, Secondary SIC #1)

Knowing Your Marketplace: 15- and 25-mile radius from Shelton, CT 06484
 Law enforcement or law enforcement supplies retailer

COMPANY NAME	ADDRESS	CITY	STATE	ZIP CODE	COUNTY	EST		PRIMARY SIC DESCRIPTION	SECONDARY		YEAR 1ST APPEARED
						EMPLOYEE SIZE	PRIMARY SIC		SIC #1	SECONDARY SIC DESCRIPTION #1	
Watertown Police Dept	195 French St	Watertown	CT	06795-2921	Litchfield	51	922104	Police Departments	922104	Police Departments	2001
West Haven Police Dept	200 Saw Mill Rd	West Haven	CT	06516-4114	New Haven	133	922104	Police Departments	922104	Police Departments	1995
Western CT State Univ Police	181 White St	Danbury	CT	06810-6855	Fairfield	14	922104	Police Departments	922104	Police Departments	2012
Weston Police Dept	PO Box 1163	Weston	CT	06883-0163	Fairfield	14	922104	Police Departments	922104	Police Departments	1995
Westport Police Dept	50 Jesup Rd # 2	Westport	CT	06880-4309	Fairfield	72	922104	Police Departments	922104	Police Departments	1995
Westport Police Detective Bur	50 Jesup Rd # 2	Westport	CT	06880-4385	Fairfield	72	922104	Police Departments	922104	Police Departments	1997
Westport Police Records	50 Jesup Rd # 2	Westport	CT	06880-4385	Fairfield	75	922104	Police Departments	922104	Police Departments	1997
Westport Town Police Garage	50 Jesup Rd # 2	Westport	CT	06880-4385	Fairfield	2	922104	Police Departments	922104	Police Departments	1997
Wilton Police Dept	240 Danbury Rd	Wilton	CT	06897-4008	Fairfield	46	922104	Police Departments	922104	Police Departments	1995
Wolcott Police Dept	225 Nichols Rd	Wolcott	CT	06716-2718	New Haven	32	922104	Police Departments	922104	Police Departments	1994
Woodbridge CT Police Dept	4 Meetinghouse Ln	Woodbridge	CT	06525-1520	New Haven	35	922104	Police Departments	922104	Police Departments	1995
Woodbury Police Dept	271 Main St S	Woodbury	CT	06798	Litchfield	12	922104	Police Departments	922104	Police Departments	1994
World Of Uniforms	102 Oakes St	Port Jefferson	NY	11777-1635	Suffolk	1	569922	Uniforms & Accessories	599923	Law Enforcement Supplies	2005
Lewisboro Police Dept	PO Box 500	South Salem	NY	10590-0500	Westchester	20	922104	Police Departments	922104	Police Departments	1997
North Salem Police Dept	66 June Rd	North Salem	NY	10560-1204	Westchester	28	922104	Police Departments	922104	Police Departments	2011
Old Field Village Constables	207 Old Field Rd	Setauket	NY	11733-1661	Suffolk	4	922104	Police Departments	922104	Police Departments	1992
Pound Ridge Police Dept	PO Box 16	Pound Ridge	NY	10576-0016	Westchester	17	922104	Police Departments	922104	Police Departments	1999
Suffolk Police Pipe Band	PO Box 403	Port Jefferson	NY	11777-0403	Suffolk	21	922104	Police Departments	922104	Police Departments	2015

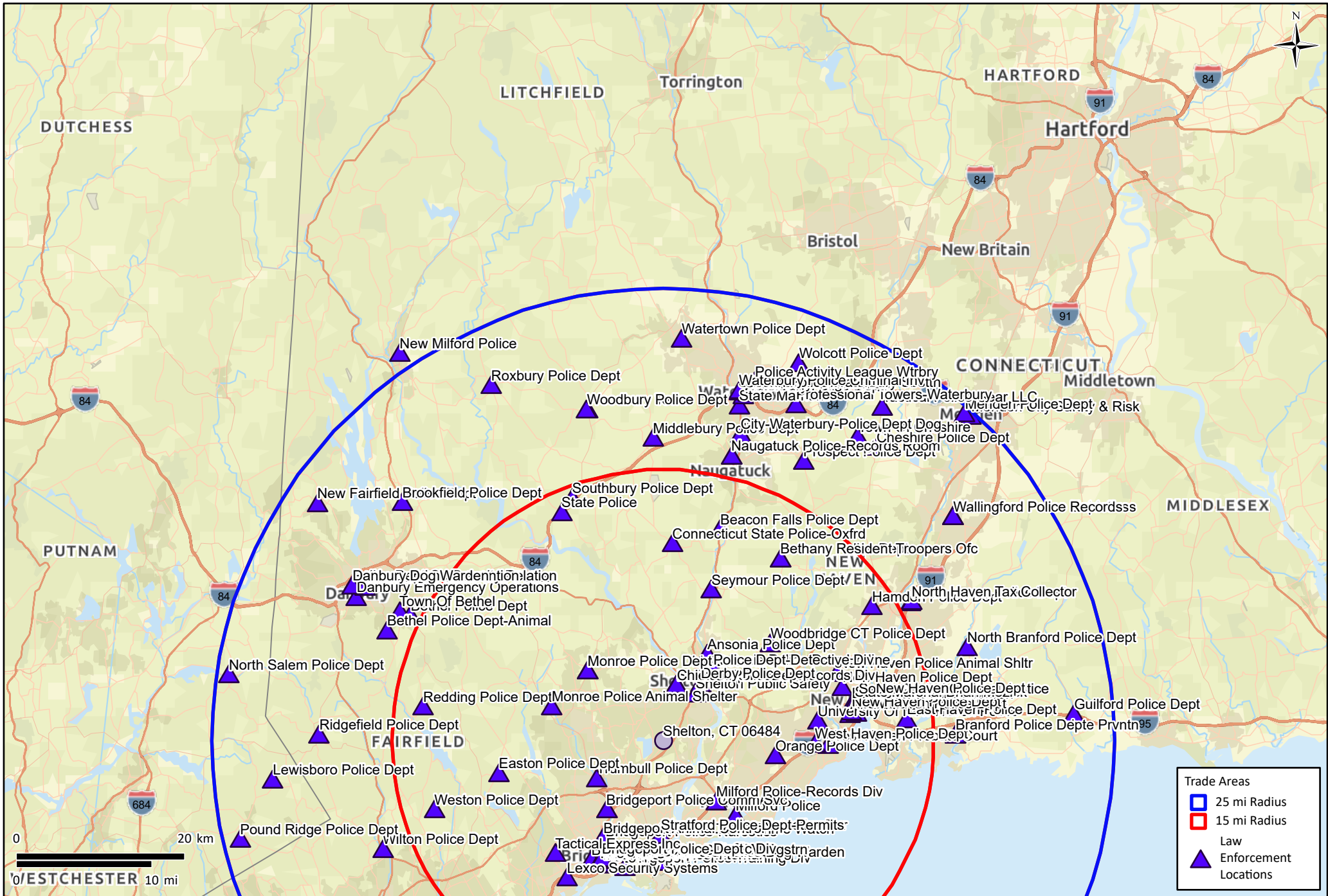
NSSF CMR Sample Report

Shelton, CT 06484



Data Sources: <https://en.environicsanalytics.com/Envision/About/3/2023>
 Copyright 2023© Environics Analytics (EA). | ©2006-2023 TomTom
 Basemap Sources: GBRC, Esri, HERE, Garmin, SafeGraph, FAO, METI/NASA, USGS, EPA, NPS Powered by Esri
 Disclaimer: Scale bar is for reference only

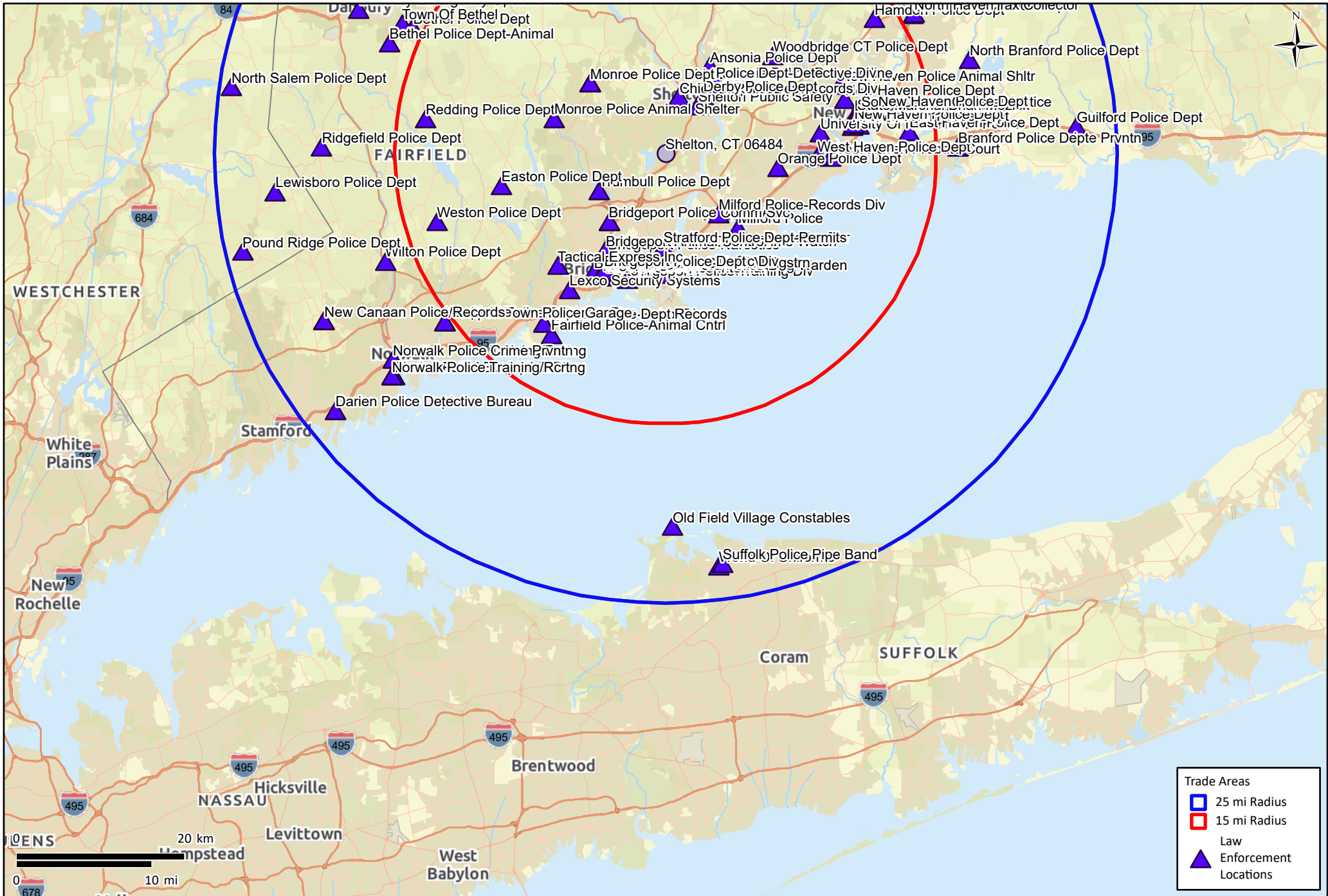
NSSF CMR Sample Report
Shelton, CT 06484



Data Sources: <https://en.environicsanalytics.com/Envision/About/3/2023>
 Copyright 2023© Environics Analytics (EA). | © 2006-2023 TomTom
 Basemap Sources: Esri, HERE, Garmin, SafeGraph, FAO, METI/NASA, USGS, EPA, NPS Powered by Esri
 Disclaimer: Scale bar is for reference only

NSSF CMR Sample Report

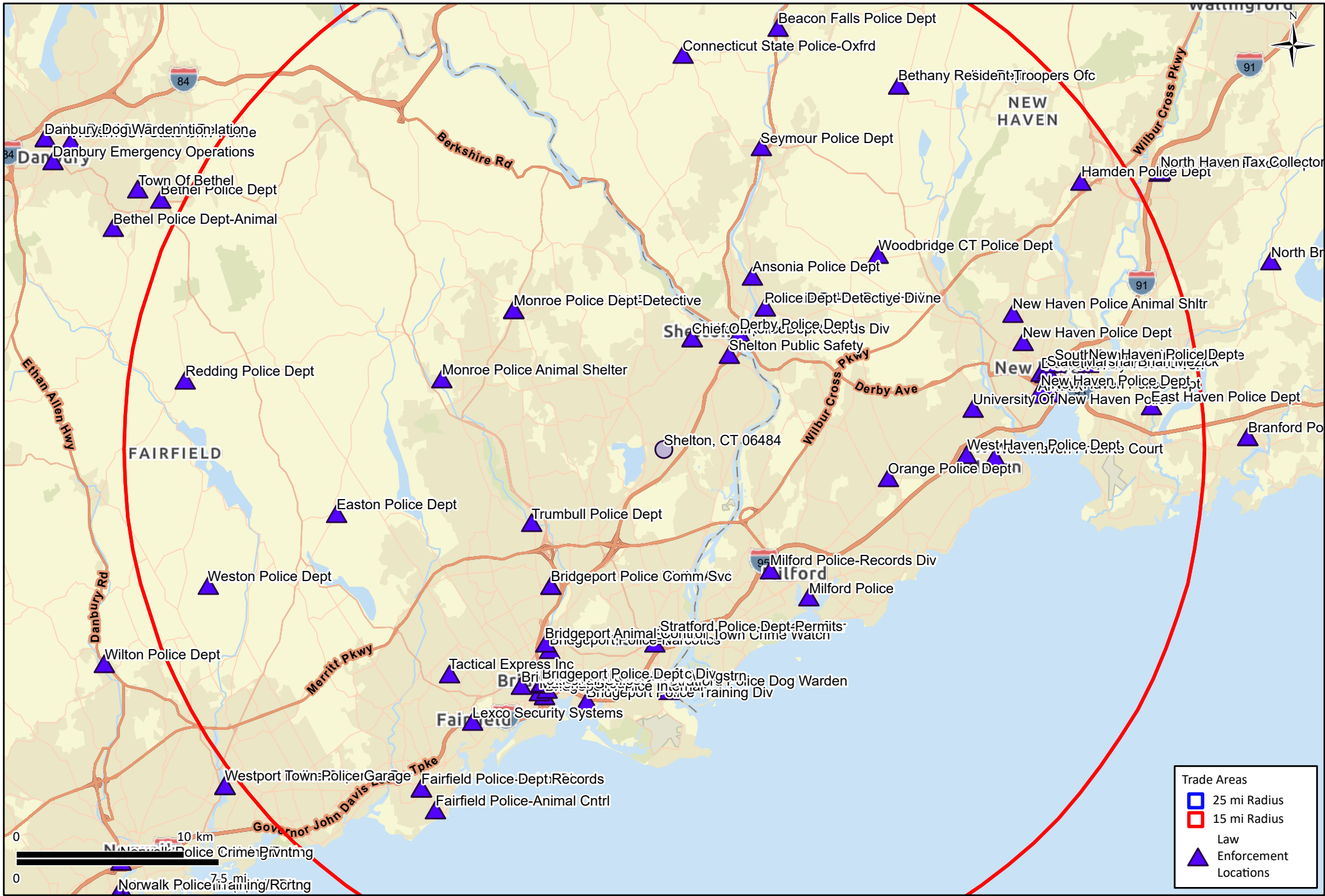
Shelton, CT 06484



Data Sources: <https://en.environicsanalytics.com/Envision/About/3/2023>
 Copyright 2023© Environics Analytics (EA). | © 2006-2023 TomTom
 Basemap Sources: Esri, HERE, Garmin, SafeGraph, FAO, METI/NASA, USGS, EPA, NPS Powered by Esri
 Disclaimer: Scale bar is for reference only

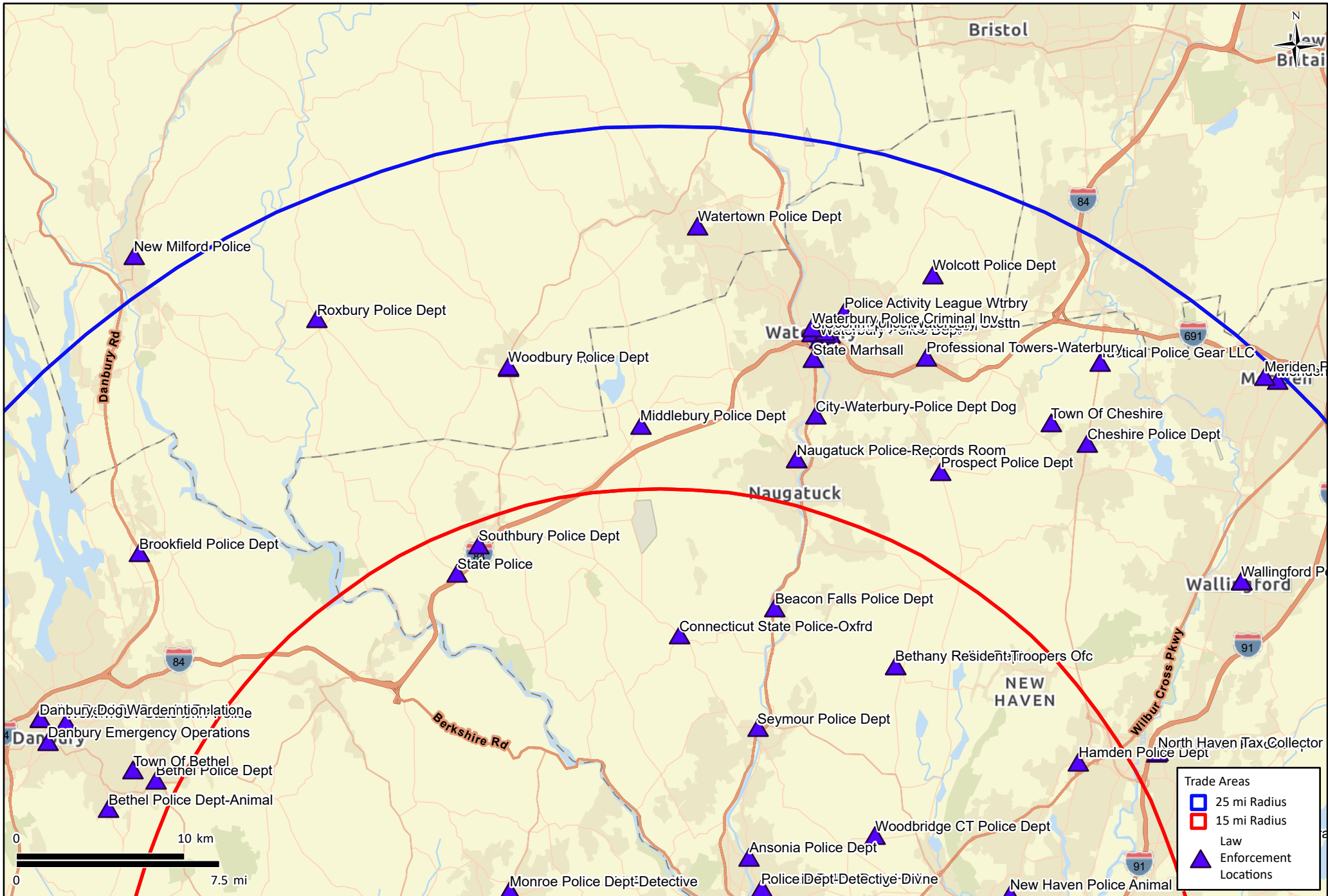
NSSF CMR Sample Report

Shelton, CT 06484



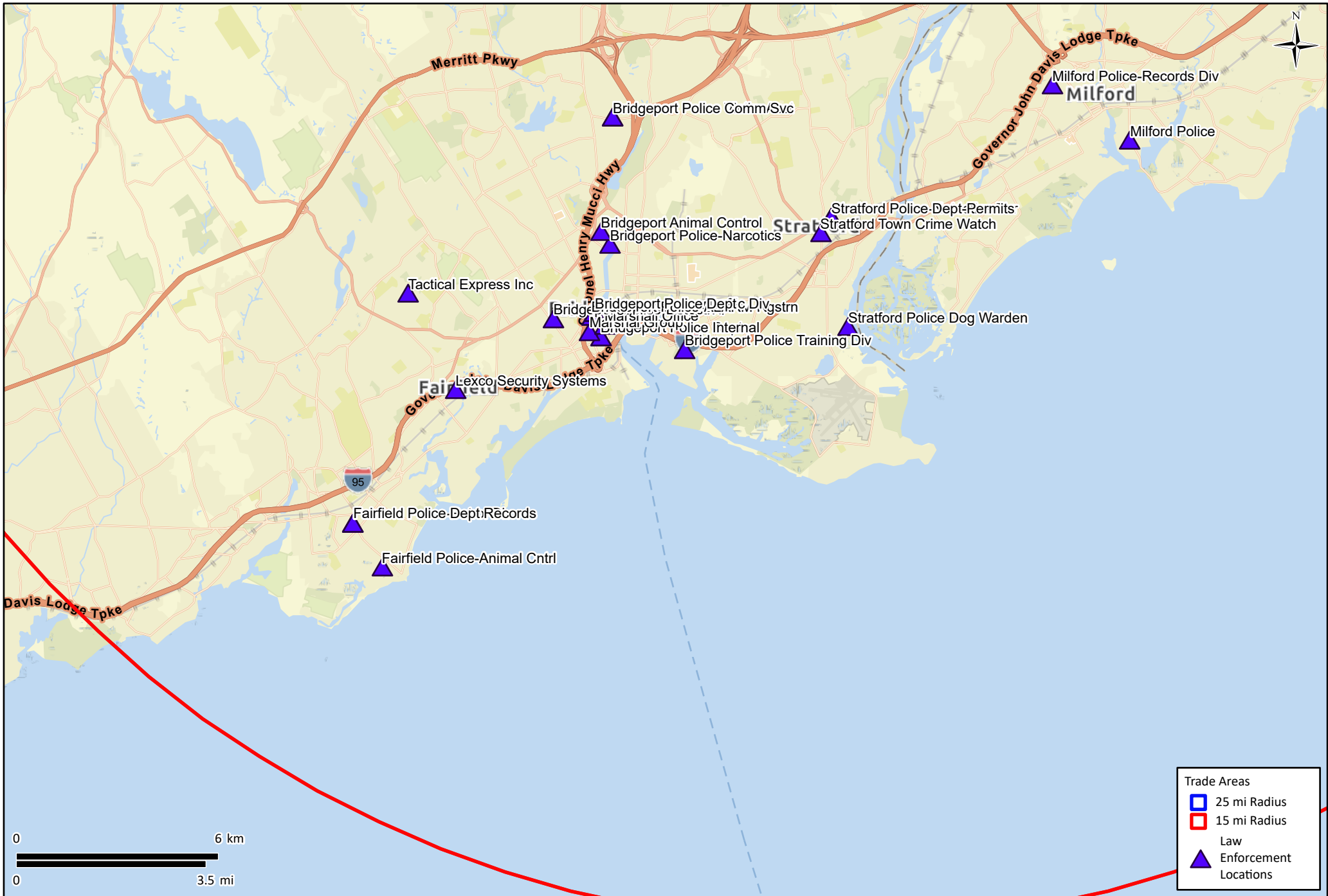
Data Sources: <https://en.environicsanalytics.com/Envision/About/3/2023>
 Copyright 2023© Environics Analytics (EA). | © 2006-2023 TomTom
 Basemap Sources: GBRC, Esri, HERE, Garmin, SafeGraph, METI/NASA, USGS, EPA, NPS, USDA Powered by Esri
 Disclaimer: Scale bar is for reference only

NSSF CMR Sample Report
Shelton, CT 06484



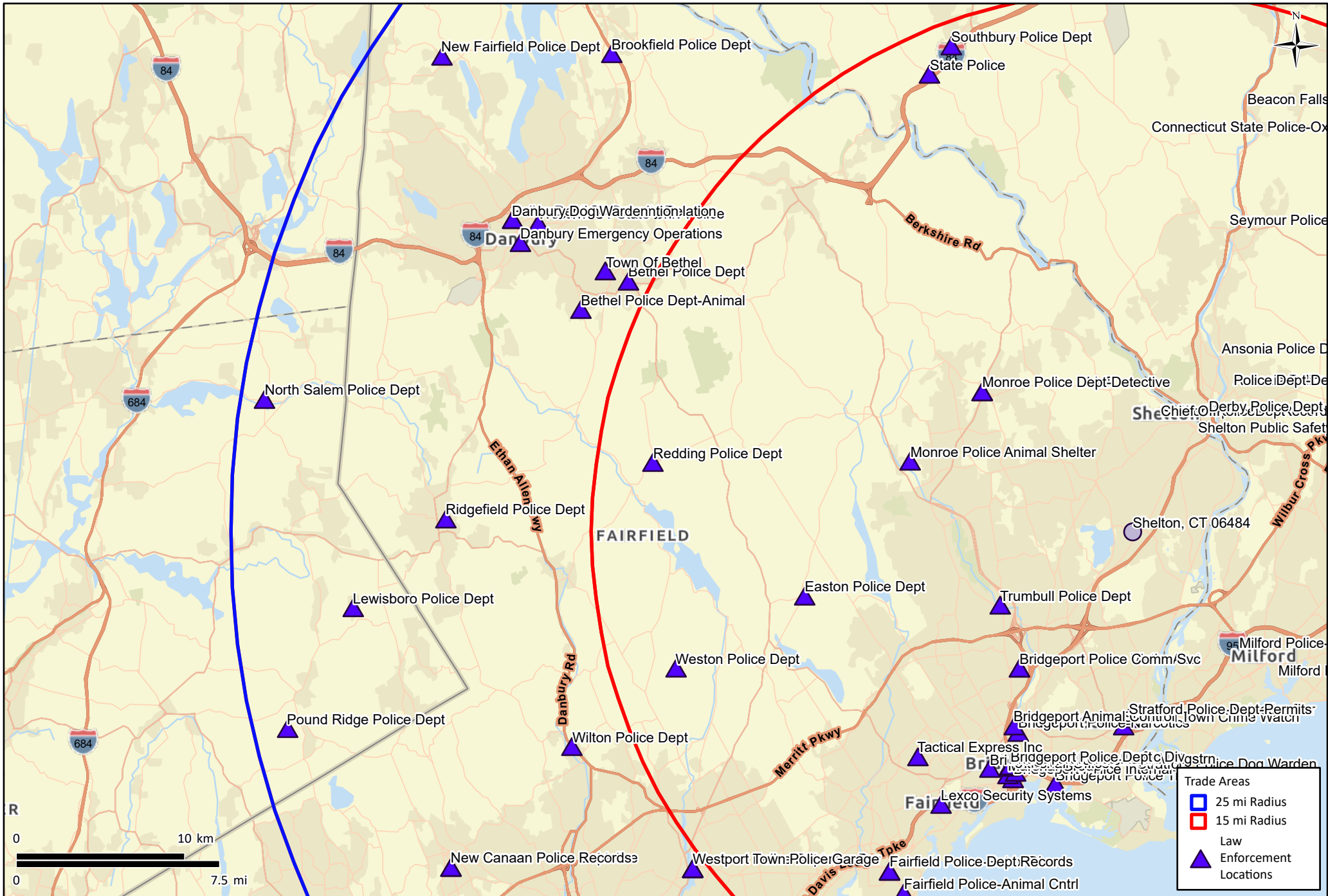
Data Sources: <https://en.environicsanalytics.com/Envision/About/3/2023>
 Copyright 2023© Environics Analytics (EA). | ©2006-2023 TomTom
 Basemap Sources: Esri, HERE, Garmin, SafeGraph, METI/NASA, USGS, EPA, NPS, USDA Powered by Esri
 Disclaimer: Scale bar is for reference only

NSSF CMR Sample Report
Shelton, CT 06484



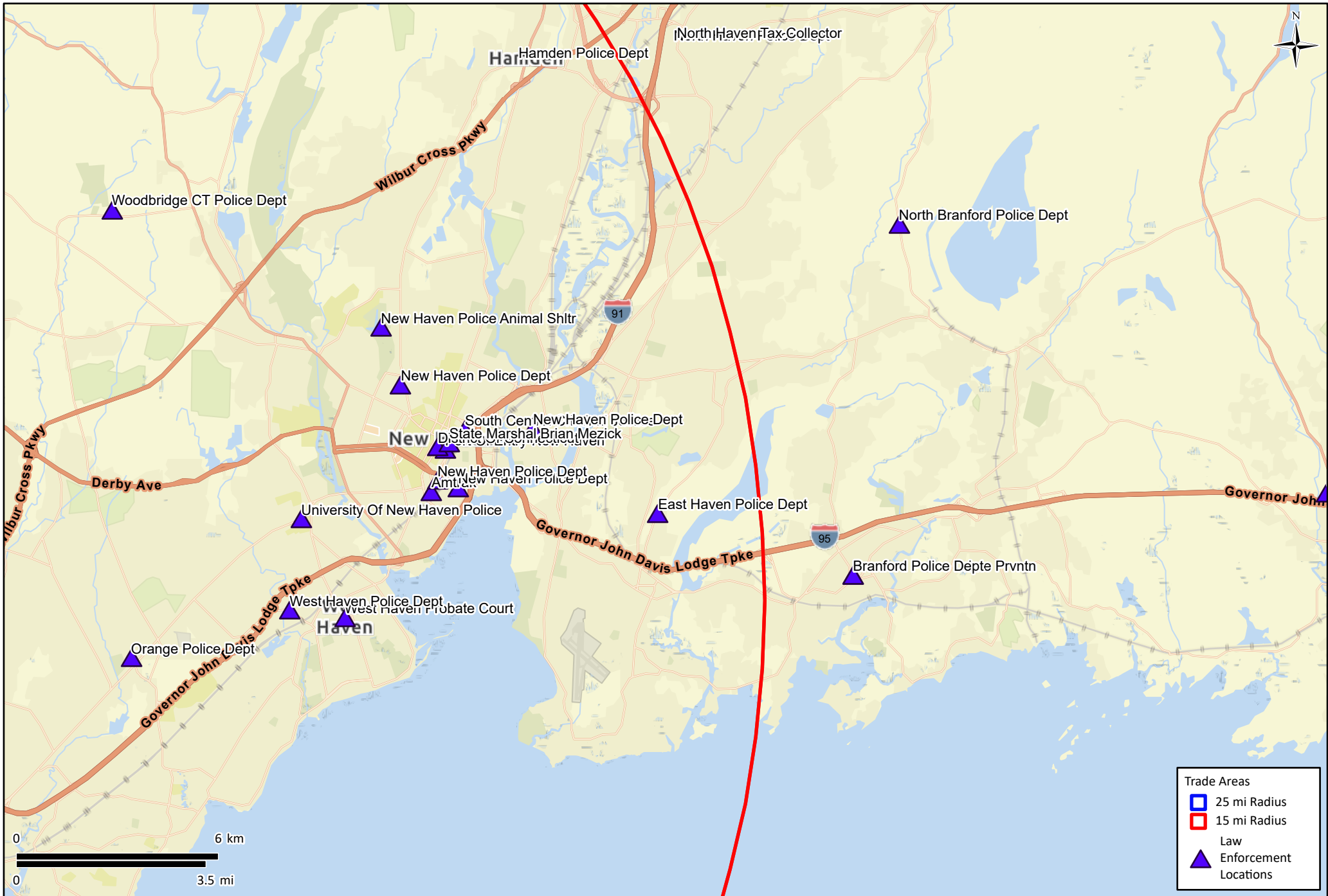
NSSF CMR Sample Report

Shelton, CT 06484



Data Sources: <https://en.environicsanalytics.com/Envision/About/3/2023>
 Copyright 2023© Environics Analytics (EA). | © 2006-2023 TomTom
 Basemap Sources: Esri, HERE, Garmin, SafeGraph, METI/NASA, USGS, EPA, NPS, USDA Powered by Esri
 Disclaimer: Scale bar is for reference only

NSSF CMR Sample Report
Shelton, CT 06484



Trade Areas

- 25 mi Radius
- 15 mi Radius

Law Enforcement Locations

- Enforcement Locations

Knowing Your Marketplace: 15- and 25-mile radius from Shelton, CT 06484
 Location of FFL holder (type 01 or type 02)

Business Name	License Name	Street	City	State	Zip Code	Lic Type
AMERICAN FIREARMS	AMERICAN FIREARMS LLC	17 HODIO DRIVE	ANSONIA	CT	00641	1
LOVERMI, PETER H JR	LOVERMI, PETER HENRY JR	287 MAIN ST	ANSONIA	CT	00641	1
	VALLEY TACTICAL ARMS LLC	13 MENNA ROAD	ANSONIA	CT	00641	1
PATRIOT GUNSMITHING SERVICES	BRIERE, NORMAN M	13 LORRAINE DR	BEACON FALLS	CT	06403-0000	1
	JARED'S FIREARMS LLC	8 LORRAINE DR	BEACON FALLS	CT	06403	1
	BETHANY FIREARMS INC	5 AMITY RD	BETHANY	CT	06524-0000	1
P K ON THE HILL	KELLER, ARTHUR P	26 OLD HAWLEYVILLE RD	BETHEL	CT	00681	1
PLINKERS GUN SALES	STOCK, ALAN	48 JUNIPER RD	BETHEL	CT	00681	1
SOUTHERN CONNECTICUT FIREARMS	SOUTHERN CONNECTICUT FIREARMS LLC	37 RESERVOIR ST	BETHEL	CT	00681	1
	DUFF, MICHAEL	33 LONG MEADOW LANE	BETHEL	CT	00681	1
MATTS GUNS & AMMO	KACERGUI, MATTHEW J	148 CRANE HOLLOW RD	BETHLEHEM	CT	06751-0000	1
BASS PRO SHOPS OUTDOOR WORLD #064	BASS PRO OUTDOOR WORLD LLC	1 BASS PRO DRIVE	BRIDGEPORT	CT	06608	1
BRIDGEPORT SHOOTING RANGE	BRIDGEPORT SHOOTING RANGE, LLC	1918 STRATFORD AVE	BRIDGEPORT	CT	06607	1
W & H ARMS	HAUG, WILLIAM C JR	94 HICKORY ST	BRIDGEPORT	CT	06610-0000	1
	KEEN, BEAU	514 GRAND ST	BRIDGEPORT	CT	06604	1
	DEFENSIVE SHOOTING ACADEMY LLC	260 CHOPSEY HILL ROAD	BRIDGEPORT	CT	06606	1
HILLCREST FIREARMS	KOEHM, ANDREW P JR	5 FERNBROOK DR	BROOKFIELD	CT	06804-0000	1
	SMITH, JAMES J	166 POCONO RD	BROOKFIELD	CT	06804	1
TACTICAL POLICE GEAR LLC	TACTICAL POLICE GEAR LLC	1555 HIGHLAND AVE	CHESHIRE	CT	06410	1
	NEW DESIGNZ INC	278 SANDBANK RD	CHESHIRE	CT	06410	1
CUSTOM STOCKMAKER	DENGLER, WAYNE W	26 BRIARWOOD DR	DANBURY	CT	06810-7002	1
CUSTOM-CRAFT LTD	CHABER, ABRAHAM JR	40 FAIRMOUNT DR	DANBURY	CT	06810-0000	1
F&F FIREARMS	SCHWANKE, JOHN CARL	48 JCS FORTY ACRE MTN RD	DANBURY	CT	06811	1
SHEEPDOG RIFLES	GRIZZLY BUSINESS GROUP LLC	151 SHELTER ROCK RD UNIT 53	DANBURY	CT	06810	1
	RUGGIERO, RICHARD MARS	14 BOYCE RD	DANBURY	CT	06811-0000	1
	MILL PLAIN FIREARMS LLC	18 MILL PLAIN RD	DANBURY	CT	06811	1
	MAXX GUN & PAWN LLC	68 LAKE AVE	DANBURY	CT	06810	2
	RONCINSKE, THOMAS A JR	47 OLD LANTERN RD	DANBURY	CT	06810-0000	1
	STEWART, EDWARD	5 GROVE PLACE	DANBURY	CT	06810	1

Business Name	License Name	Street	City	State	Zip Code	Lic Type
	MACALINO, FEDERICO V JR	10 MELROSE AVENUE	DANBURY	CT	06810	1
	KORE FIREARMS & TRAINING SERVICE, LLC	16 BEAVER BROOK ROAD #3	DANBURY	CT	06810	1
	HAT CITY PAWN LLC	17 FEDERAL RD	DANBURY	CT	06810	2
ACADEMY ARMS, LLC	ACADEMY ARMS, LLC	576 BOSTON POST ROAD	DARIEN	CT	06820	1
BOBS GUN DIV OF VBL	VBL INC	429 POST RD	DARIEN	CT	06820-0000	1
	ARCHIES OUTDOOR ADVENTURE LLC	32 CHESTNUT DR	DERBY	CT	06418	1
	HAWKEYE, LLC	2644 BRONSON ROAD	FAIRFIELD	CT	06824	1
	MILLER, WILLIAM B	148 CRESTWOOD RD	FAIRFIELD	CT	06824	1
SQUARE DEAL SHOOTING SUPPLIES	O'NEILL, PAUL	184 EAST RIVER RD	GUILFORD	CT	06437-0000	1
	CHRIS INDOOR SHOOTING RANGE LLC	2458 BOSTON POST RD	GUILFORD	CT	06437	1
	MUERRLE, PAULINE	1852 DURHAM RD	GUILFORD	CT	06437	1
	VIRGULTO, JAMES	540 NUT PLAINS RD	GUILFORD	CT	06437-0000	1
	GIERING METAL FINISHING INC	2655 STATE ST	HAMDEN	CT	06517	1
VALLEY WHOLESALE GUNS	MASEK, RAYMOND J	35 ROSEDALE CIR	HUNTINGTON	CT	06484-0000	1
AMERICAN 2A FIREARMS	AMERICAN 2A FIREARMS, LLC	73 SPERRY LN	MERIDEN	CT	06451	1
SILVER CITY FIREARMS	ARMANIS LLC	55 GROVE ST	MERIDEN	CT	06451	1
	HARLEM ARMS LLC	54 MARINA COURT	MERIDEN	CT	06451	1
	CLINTON FIREARMS, LLC	47 HAMPSHIRE RD	MERIDEN	CT	06450	1
ACADEMY FIREARMS	USNA 92 LLC	50 RANDOLPH FARM RD	MILFORD	CT	06461	1
JW'S GUN CORNER	HULL, JULIUS W JR	160 WAMPUS LN	MILFORD	CT	06460	1
KILGORES GUNS 2	KILGORE, KEVYN L	68 CORNFIELD RD	MILFORD	CT	06461	1
SWAMP YANKEE FIREARMS	GAGNE, JOHN ROBERT	50 MORRIS LANE	MILFORD	CT	06460	1
	TAMAS, LORD CHARLES	30 MARIE ST	MILFORD	CT	06460	1
	MANNYS 2A LLC	137 SEABREEZE AVE	MILFORD	CT	06460	1
2A SOLUTIONS	2A SOLUTIONS LLC	264 MOOSE HILL RD STE 1	MONROE	CT	06468	1
B B GUNN'S	MCCLAIN, BRIAN R	40 BARN HILL RD	MONROE	CT	06468-0000	1
HOME TOWN FFL	HOME TOWN FFL LLC	33 BARN HILL RD	MONROE	CT	06468	1
SHOOTING SPORTS ACADEMY / SSA	SHOOTING SPORTS ACADEMY LLC	27 MAIN ST	MONROE	CT	06468	1
SILVA, JOSE	SILVA, JOSE	8 ROUND HILL DRIVE	MONROE	CT	06468	1

Knowing Your Marketplace: 15- and 25-mile radius from Shelton, CT 06484
 Location of FFL holder (type 01 or type 02)

Business Name	License Name	Street	City	State	Zip Code	Lic Type
	BLUE LINE FIREARMS & TACTICAL LLC	232-A2 MAIN STREET	MONROE	CT	06468	1
	NORTH ATLANTIC SPORTSMAN INC	600 MAIN ST	MONROE	CT	06468-0000	1
	BROKEN SHIELD FIREARMS LLC	250 TURKEY ROOST RD	MONROE	CT	06468	1
	FIFTH ALARM FIREARMS LLC	17 BRADLEY DR	MONROE	CT	06468	1
GRIFFITH GUNS LTD	GRIFFITH, CARL F	780 RUBBER AVE	NAUGATUCK	CT	06770	1
	TOM'S FIREARMS LLC	4 ARCH STREET	NAUGATUCK	CT	06770	1
REDDIN CONSULTING	KNIGHT TACTICAL SOLUTIONS LLC	94 WOODRIDGE CIRCLE	NEW CANAAN	CT	06840	1
	GRABARZ, THEODORE LEE	76 OLD STAMFORD RD	NEW CANAAN	CT	06840	1
	YOUNG, ROBERT A	52 INDIAN ROCK RD	NEW CANAAN	CT	06840-0000	1
	CLAIR, ALAN HENRY	5 WINDWARD DR	NEW FAIRFIELD	CT	06812-0000	1
	CRIDK FIREARMS LLC	6 SHORE DRIVE	NEW FAIRFIELD	CT	06812	1
	RED WHITE & SAVAGE, LLC	209 CARMEN HILL ROAD #2	NEW MILFORD	CT	06776	1
	SHANAHAN, CHRISTOPHER J	70 PUMPKIN HILL RD	NEW MILFORD	CT	06776-0000	1
	CONNECTICUT FIREARMS TRAINING LLC	146 DANBURY RD	NEW MILFORD	CT	06776	1
	HECHLER, ARTHUR WILLIAM	2 BAYBERRY DR	NEWTOWN	CT	06470-2716	1
	SWIVEL MACHINE WORKS INC	11 MONITOR HILL ROAD	NEWTOWN	CT	06470-0000	1
LYNN'S SPORTING GOODS	ERICKSEN, RICHARD J	75 TOTOKET ROAD UNIT D	NORTH BRANFORD	CT	06471	1
	CONNECTICUT SPORTING ARMS LLC	1179 FOXON RD	NORTH BRANFORD	CT	06471	1
	LITTLE, OWEN JOHN	33 BURR HILL RD	NORTH BRANFORD	CT	06471	1
FRED'S SPORTING GOODS	DECLEMENT, RAYMOND P & SAMPERI, KEVIN	129 SOUTH AVENUE	NORTH HAVEN	CT	06473	1
KAMP AND NIELSEN	KAMP, FREDERICK E JR	26 GEORGE ST	NORTH HAVEN	CT	06473	1
LOU'S SPORTING GOODS	CAVALIERE, LOUIS GAETANO	127 SUGAR HILL RD	NORTH HAVEN	CT	06473	1
QFX FIREARMS	KB VENTURES LLC	124 SUGAR HILL RD	NORTH HAVEN	CT	06473	1
REPAIR SWAP SHOP	MONGILLO, JOSEPH J	5 COREY RD	NORTH HAVEN	CT	06473-0000	1
	QUINN, ROBERT J	49 SHAW DR	NORTH HAVEN	CT	06473	1
AG FIREARMS	SABINO, ANTONIO	30 DAYTON HILL RD	NORTHFORD	CT	06472	1
PARISI SPORTING SUPPLIES	PARISI, MICHAEL P	664 FOREST RD	NORTHFORD	CT	06472-0000	1
ADAM'S APPLE	READER, PAUL H	305 WILSON AVE	NORWALK	CT	06854	1
DANTE'S GUN SHOP	POMPONI, DANTE	89 MURRAY STREET	NORWALK	CT	06851	1

Knowing Your Marketplace: 15- and 25-mile radius from Shelton, CT 06484
 Location of FFL holder (type 01 or type 02)

Business Name	License Name	Street	City	State	Zip Code	Lic Type
FAIRFIELD COUNTY FIREARMS & ARCHERY/FCFAA	FAIRFIELD COUNTY FIREARMS & ARCHERY LLC	4 NEW CANAAN AVE	NORWALK	CT	06851	1
M2 TACTICAL SOLUTIONS	M2TS LLC	345 MAIN AVE	NORWALK	CT	06851	1
	HAT CITY PAWN LLC	314 WESTPORT AVE	NORWALK	CT	06851	2
NORTHEASTERN VENTURES	MORDARSKI, JAMIE	145 PULLEN AVENUE	OAKVILLE	CT	06779-2351	1
	UNITED ARMS LLC	407 RIVERSIDE ST	OAKVILLE	CT	06779	1
	ACTIVE DUTY FIREARMS & AMMO LLC	88 JENKS STREET	OAKVILLE	CT	06779	1
GMI DESIGNWERKS	IAMARTINO, GREGORY	46 SUNSET DRIVE	ORANGE	CT	06477	1
	GREYSON GUNS LLC	545 BOSTON POST ROAD	ORANGE	CT	06477	1
	YOUNG, CHARLES CHRISTIAN	543-545 BOSTON POST ROAD	ORANGE	CT	06477	1
G & L FIREARMS	BAKTIS, GEORGE JR	465 QUAKER FARMS RD	OXFORD	CT	06478	1
OXFORD ARMORY	ASID, MICHAEL JOSEPH	57 TRAM DR	OXFORD	CT	06478-0000	1
SEYMOUR FISH & GAME CLUB	SEYMOUR FISH & GAME CLUB INC	130 CHESTNUT TREE HILL RD	OXFORD	CT	06478	1
	NUTMEG STATE FIREARMS AND SAFES LLC	46 HIGHLAND ROAD	OXFORD	CT	06478	1
	LGM GROUP LLC	160 CHRISTIAN STREET	OXFORD	CT	06478	1
CT FIREARMS AUCTION	CONNECTICUT FIREARMS AUCTION LLC	8 METALS DR	PLANTSVILLE	CT	06479	1
AMERICAN ARMS & AMMO	AAM LLC	46 WILLIAMS DR	PROSPECT	CT	06712	1
	PLOSKI, LINDA M	103 UNION CITY ROAD	PROSPECT	CT	06712	1
	GHOST ARMAMENT TACTICAL SUPPLY LLC	58 COOK RD	PROSPECT	CT	06712	1
	SIGNORE, ANTHONY D	25 DIAMOND HILL RD	REDDING	CT	06896	1
	OPS-TECHNOLOGY, LLC	10 STONECREST ROAD	RIDGEFIELD	CT	06877	1
	CLASSIC SHOTGUNS INC	58 GARNET RD	ROXBURY	CT	06783-0000	1
	BRADSHAW, DENNIS E	328 BERKSHIRE ROAD	SANDY HOOK	CT	06482	1
FINDERS KEEPERS FIREARMS	FINDERS KEEPERS FIREARMS LLC	7 FRANKLIN ST	SEYMOUR	CT	06483	1
MITZ A&A	MITKOWSKI, GARY P	163 MAIN ST	SEYMOUR	CT	06483	1
RTC FIREARMS	HEHN, RUSSELL SCOTT	80 WALNUT ST	SEYMOUR	CT	06483	1
VALLEY SPORTING GOODS	GIANOTTI, MARCO J	11 BELLEVUE TERRACE	SEYMOUR	CT	06483-0000	1
	NORTHEAST SPORTING ARMS & ANTIQUES LLC	163 MAIN ST	SEYMOUR	CT	06483	1
ARMS & MUNITIONS FAIRFIELD COUNTY INDOOR RANGE	XRING LLC	15 COPPER PENNY LANE	SHELTON	CT	06484	1
RWB CUSTOM GUNS	BETTS, ROBERT W	8 LITTLE FAWN DR	SHELTON	CT	06484-0000	1

Business Name	License Name	Street	City	State	Zip Code	Lic Type
	DOMBROWSKI, PAUL E	4 BIRCHWOOD LN	SHELTON	CT	06484-2613	1
	TICHY, MICHAEL W	53 BIRDSEYE RD	SHELTON	CT	06484-0000	1
	GRIFFIN, ROBERT JOSEPH	14 OLD TOWN RD	SHELTON	CT	06484	1
	EAST COAST ARMORY LLC	430 SHELTON AVE	SHELTON	CT	06484	1
	SHELTON GUN EXCHANGE LLC	549 HOWE AVENUE SUITE C	SHELTON	CT	06484	1
	JANINE LAMONTAGNE PHOTOGRAPHY, LLC	22 BROOK STREET SUITE 202	SHELTON	CT	06484	1
MAG DUMP	BLUE CORD FIREARMS LLC	1481 SOUTHFORD ROAD SUITE #4	SOUTHURY	CT	06488	1
SOUTHURY TRADING POST	PATRIOT FIREARMS & TRAINING LLC	102 PLAYHOUSE CORNER	SOUTHURY	CT	06488	1
	VICTORY FIREARMS, LLC	93 HILLSIDE RD	SOUTHURY	CT	06488	1
	SOUTHURY TRADING POST LLC	102 PLAYHOUSE CORNER	SOUTHURY	CT	06488	2
	HANSEN & COMPANY	244 OLD POST RD	SOUTHPORT	CT	06890	1
	SUPERIOR TECHNOLOGY INC	LACEY PLACE	SOUTHPORT	CT	06890	1
	GUNSMITHING LTD	2530 POST RD 3 LACEY PL	SOUTHPORT	CT	06890	1
	CONTRACTORS SUPPLY LLC	17 VIADUCT RD	STAMFORD	CT	06907	1
GRITHERS GUNS	EVANKO, ROGER L	857 BARNUM AVE CUT OFF	STRATFORD	CT	06615	1
O & E FIREARMS	OTERO, EZEQUIEL	92 LINES PLACE	STRATFORD	CT	06615	1
	STRATFORD GUNS & AMMO, LLC	760 HONEYSPOOT ROAD	STRATFORD	CT	06615	1
	UPPER ECHELON FIREARMS, LLC	919 STRATFORD AVE #6	STRATFORD	CT	06615	1
	A GUY IN A GARAGE LLC	15 SUNNYDALE PLACE	STRATFORD	CT	06614	1
	MARINI, VINCENT ANGELO	41 ARAGON DR	TRUMBULL	CT	06611	1
	FIFTH STATE FIREARMS, LLC	25 WINDY RIDGE	TRUMBULL	CT	06611	1
CT GUN BROKER	CT GUN BROKER LLC	439 MAIN ST	WALLINGFORD	CT	06492	1
DELTA ARSENAL	SARG CONSULTING GROUP LLC	342 QUINNIPIAC STREET BUILDING 8	WALLINGFORD	CT	06492	1
LANDMARK INSPECTIONS	ROSSI, RONALD A	54 WHISKEY WIND RD	WALLINGFORD	CT	06492	1
R C MARRA SYSTEMS	MARRA, ROBERT C	346 QUINNIPIAC STREET SUITE 2E	WALLINGFORD	CT	06492-0000	1
	DELTA ARSENAL, LLC	342 QUINNIPIAC STREET, BLDG. 8	WALLINGFORD	CT	06492	1
	C S MIGLIARO SERVICES, INC	9 BRIDLE LANE	WALLINGFORD	CT	06492	1
	BLUE TRAIL RANGE CORP	316 N BRANFORD RD	WALLINGFORD	CT	06492-0000	1
ARCANA ARMS	DEUS EX MACHINA ENTERPRISES LLC	1691 THOMASTON AVE	WATERBURY	CT	06704	1

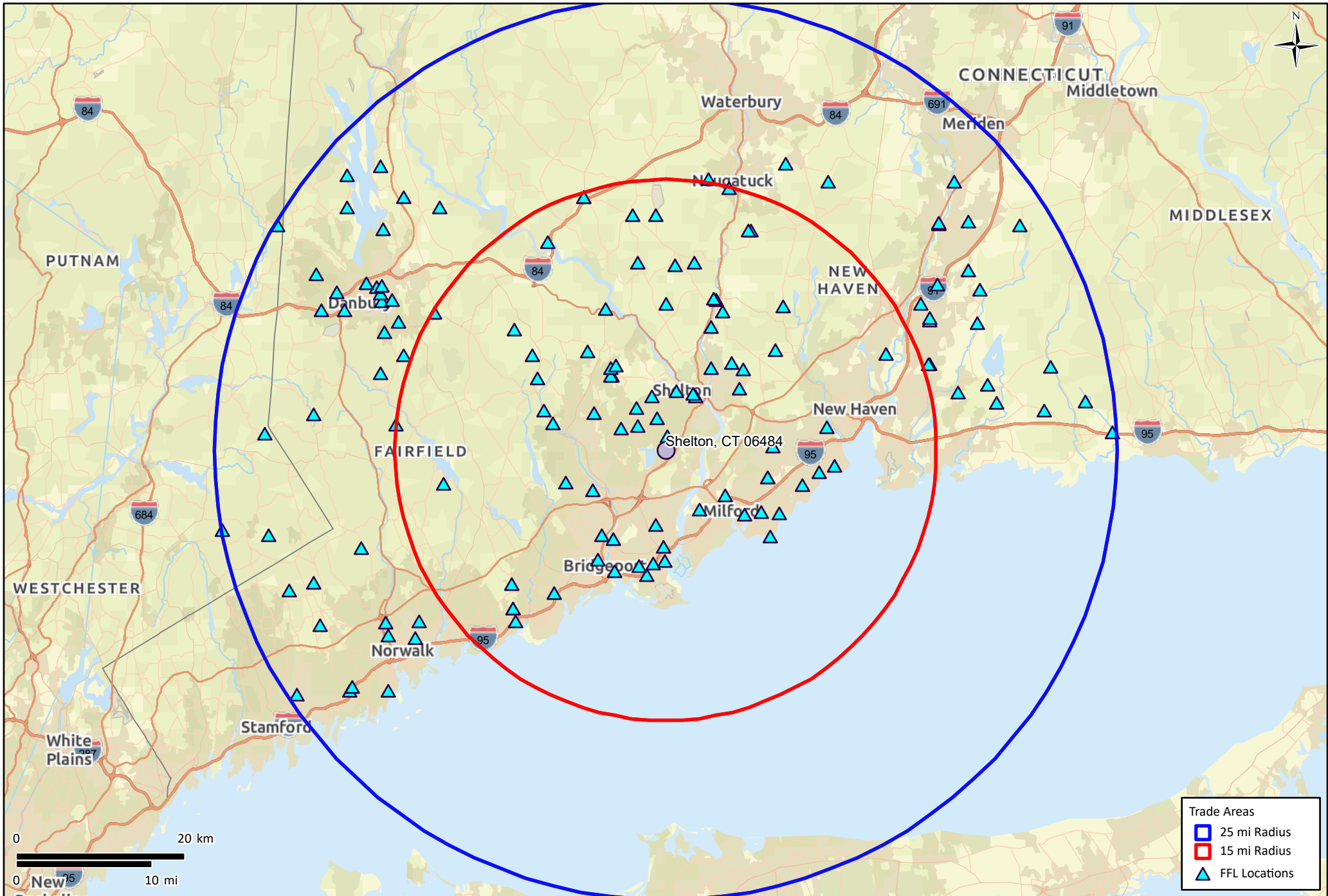
Knowing Your Marketplace: 15- and 25-mile radius from Shelton, CT 06484
 Location of FFL holder (type 01 or type 02)

Business Name	License Name	Street	City	State	Zip Code	Lic Type
MANCINI'S GUNSMITH	MANCINI, PELLEGRINO SR	88 VERNON ST	WATERBURY	CT	06708-0000	1
TCS PAWN COMPANY	ACE PARTNERS LLC	503 LAKEWOOD RD	WATERBURY	CT	06704	2
THE GUN STORE	K AND L HOLDINGS INC	130 SCOTT RD REAR BLDG	WATERBURY	CT	06705	1
	J AND J PPI, LLC	407 EAST MAIN ST, 2ND FL	WATERBURY	CT	06702	1
	BLACK PHOENIX CUSTOMS LLC	130 SCOTT RD REAR BULDING	WATERBURY	CT	06705	1
	PATRIOTWARE HOLSTERS LLC	130 SCOTT ROAD REAR BUILDING	WATERBURY	CT	06705	1
P&G FIREARMS	P&G FIREARMS LLC	667 MAIN STREET	WATERTOWN	CT	06795	1
	SARACENO, CHRISTOPHER J	31 FARMDALE RD	WATERTOWN	CT	06795	1
HU DAT FIREARMS LLC	HU DAT FIREARMS LLC	445 FRONT AVENUE	WEST HAVEN	CT	06516	1
RJC FIREARMS	CELENTANO, RONALD J JR	7 PEPPERMILL DR	WEST HAVEN	CT	06516	1
SDT ARMORY	SAFE AND DEFENSIVE TRAINING, LLC	36 ANN ST	WEST HAVEN	CT	06516	1
	SILVER CITY SPORTING ARMS OF WEST HAVEN CT INC	188 CAMPBELL AVE	WEST HAVEN	CT	06516-0000	1
	THE WESTON GUN CLUB INC	270 GODFREY ROAD EAST	WESTON	CT	06883	1
ROCK LAKE ENTERPRISES	SCHLICHTING, DAVID F	22 EVANS LN	WILTON	CT	06897-0000	1
BENWELL FIREARMS	BENWELL, DANIEL K JR	8 HILLCREST DR	WOLCOTT	CT	06716-0000	1
EDGE BROOK FIREARMS	EDGE BROOK ENTERPRISES LLC	60 COE RD	WOLCOTT	CT	06716	1
FISH HAWK ARMORY	BOWDEN, ROBERT MICHAEL	15 DI SANTO DRIVE	WOLCOTT	CT	06716	1
FRANKS GUNS & AMMO	BONACASSIO, FRANK A	10 COUNTY RD	WOLCOTT	CT	06716-0000	1
FREEDOM FIREARMS	ARMED DEFENSE LLC	17 RUSTIC ACRES DRIVE	WOLCOTT	CT	06716	1
PG GUNS	GRASSO, PETER J	83 ALLENTOWN RD	WOLCOTT	CT	06716	1
	SPORTSMEN'S OUTPOST INC	415 WOLCOTT RD RTE 69	WOLCOTT	CT	06716-0000	1
	BRISTOL FISH & GAME ASSOC INC	BEECHER LN	WOLCOTT	CT	06716-0000	1
	LANTUCH, PAUL LUCAS	15-17 JUNE STREET SUITE F	WOODBURY	CT	06525	1
LABRADOR ARMS	RADCLIFFE, CLIFFORD	25 TIMBER LANE	WOODBURY	CT	06798	1
	LEE, DAVID F	11 HESSEKY MEADOW RD	WOODBURY	CT	06798-0000	1
	COGLIATI, FRED THOMAS	6 GREEN CIR	WOODBURY	CT	06798-0000	1
	QUINT, JON H	4 NORTH FORTY RD	WOODBURY	CT	06798	1
	HULSART, PETER R	70 BARN HILL RD	WOODBURY	CT	06798-0000	1
	KLEIN CONSULTANTS LLC	1 PETERS LANE	BEDFORD	NY	10506	1

Location of FFL holder (type 01 or type 02)

Business Name	License Name	Street	City	State	Zip Code	Lic Type
	SUBTRACT, INC	172 FAIRFIELD DRIVE	BREWSTER	NY	10509	1
FREDS GUN SHOP	TARTAGLIONE, FRED JAMES III	47E JAYNE BLVD	PORT JEFFERSON STATION	NY	117760000	1
	JKB DAIRA INC	76 EASTWOODS RD	POUND RIDGE	NY	10576	1
	PUBLIC SAFETY TELECOM SOLUTIONS, LLC	37 INDIAN LANE	SOUTH SALEM	NY	10590	1

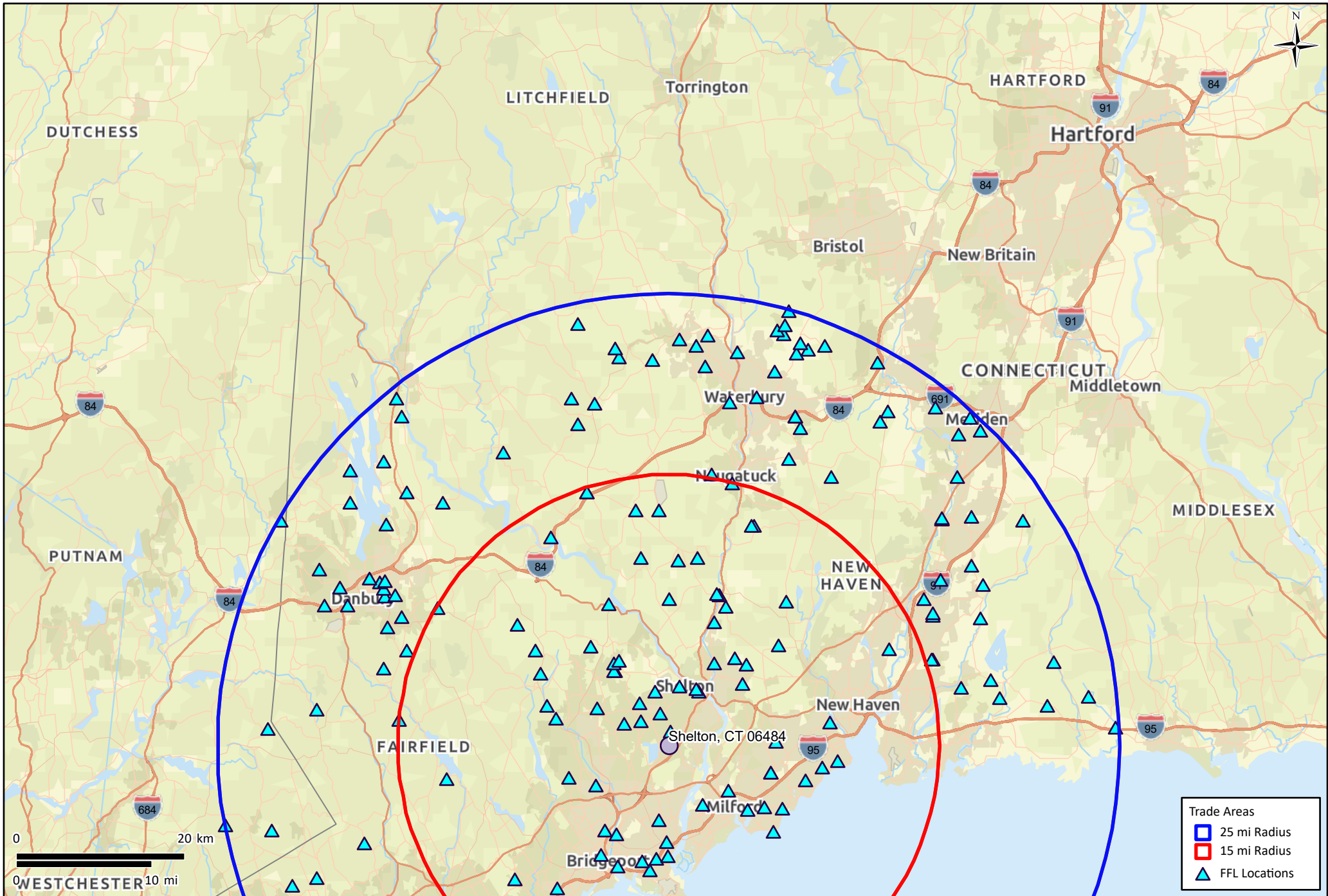
NSSF CMR Sample Report
Shelton, CT 06484



Trade Areas

- 25 mi Radius
- 15 mi Radius
- FFL Locations

NSSF CMR Sample Report
Shelton, CT 06484

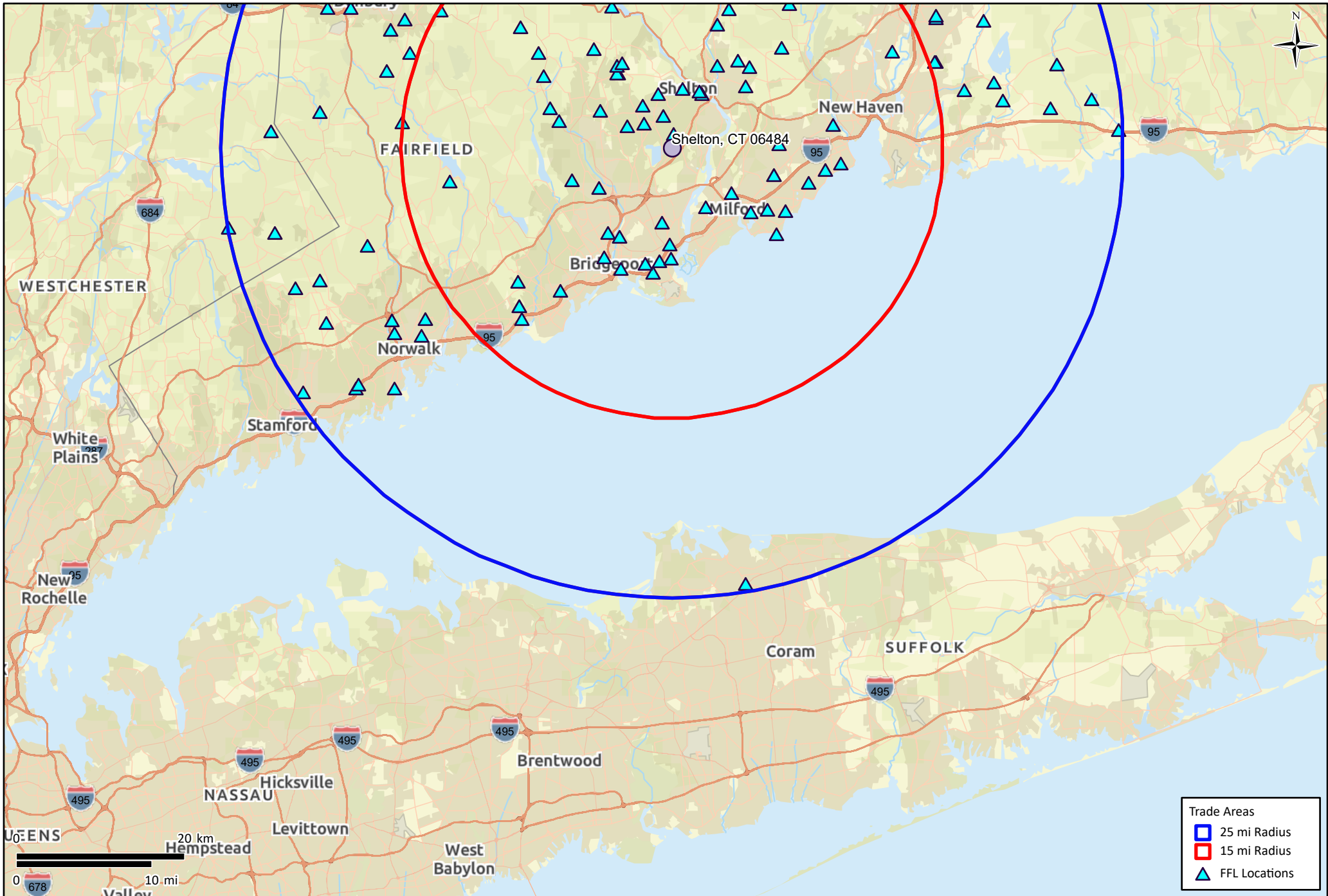


Trade Areas

- 25 mi Radius
- 15 mi Radius
- FFL Locations

Data Sources: <https://en.environicsanalytics.com/Envision/About/3/2023>
Copyright 2023© Environics Analytics (EA). | ©2006-2023 TomTom
Basemap Sources: Esri, HERE, Garmin, SafeGraph, FAO, METI/NASA, USGS, EPA, NPS Powered by Esri
Disclaimer: Scale bar is for reference only

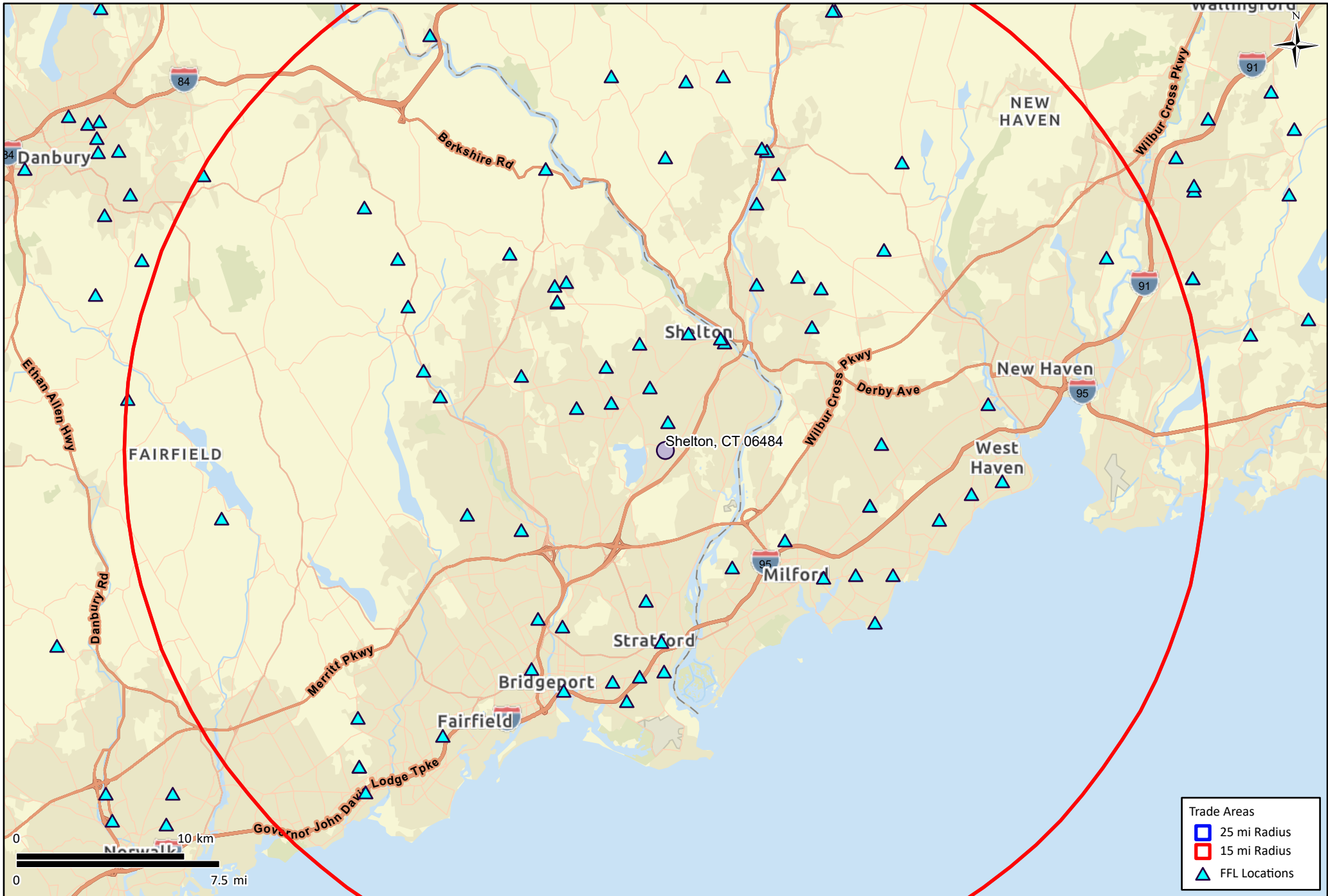
NSSF CMR Sample Report
Shelton, CT 06484



Trade Areas

- 25 mi Radius
- 15 mi Radius
- FFL Locations

NSSF CMR Sample Report
Shelton, CT 06484



Pop-Facts® Highlights | Trade Area

Benchmark: United States

	Base		Shelton, CT 06484 - 15 mi Radius				Shelton, CT 06484 - 25 mi Radius			
	Count	%	Count	%	% Pen	Index	Count	%	% Pen	Index
Population										
2010 Population	308,745,377	100.00	859,355	100.00	0.28	100	1,730,919	100.00	0.56	100
2020 Population	331,449,281	100.00	871,140	100.00	0.26	100	1,757,141	100.00	0.53	100
2023 Population	334,500,069	100.00	871,989	100.00	0.26	100	1,758,576	100.00	0.53	100
2028 Population	341,662,969	100.00	875,720	100.00	0.26	100	1,766,182	100.00	0.52	100
Population Change										
2010 to 2020 Population Change (%)	--	7.35	--	1.37	--	19	--	1.51	--	21
2020 to 2023 Population Change (%)	--	0.92	--	0.10	--	11	--	0.08	--	9
2023 to 2028 Population Change (%)	--	2.14	--	0.43	--	20	--	0.43	--	20
Households										
2010 Households	116,716,406	100.00	322,204	100.00	0.28	100	648,318	100.00	0.56	100
2020 Households	126,817,580	100.00	332,490	100.00	0.26	100	669,796	100.00	0.53	100
2023 Households	128,298,155	100.00	333,951	100.00	0.26	100	672,550	100.00	0.52	100
2028 Households	131,437,810	100.00	336,866	100.00	0.26	100	678,296	100.00	0.52	100
Household Change										
2010 to 2020 Household Change (%)	--	8.65	--	3.19	--	37	--	3.31	--	38
2020 to 2023 Household Change (%)	--	1.17	--	0.44	--	38	--	0.41	--	35
2023 to 2028 Household Change (%)	--	2.45	--	0.87	--	36	--	0.85	--	35
2023 Households by Household Income										
< \$15,000	11,072,077	8.63	31,019	9.29	0.28	108	52,609	7.82	0.48	91
\$15,000 - \$24,999	9,493,156	7.40	24,552	7.35	0.26	99	44,075	6.55	0.46	89
\$25,000 - \$34,999	9,734,749	7.59	22,413	6.71	0.23	88	41,294	6.14	0.42	81
\$35,000 - \$49,999	14,394,500	11.22	32,107	9.61	0.22	86	61,212	9.10	0.43	81
\$50,000 - \$74,999	20,694,171	16.13	46,697	13.98	0.23	87	91,746	13.64	0.44	85
\$75,000 - \$99,999	16,170,323	12.60	37,149	11.12	0.23	88	75,526	11.23	0.47	89
\$100,000 - \$124,999	12,656,711	9.87	30,498	9.13	0.24	93	62,807	9.34	0.50	95
\$125,000 - \$149,999	9,353,097	7.29	23,393	7.00	0.25	96	50,616	7.53	0.54	103
\$150,000 - \$199,999	10,256,282	7.99	31,943	9.56	0.31	120	67,897	10.10	0.66	126
\$200,000 - \$249,999	5,455,006	4.25	17,799	5.33	0.33	125	38,096	5.66	0.70	133
\$250,000 - \$499,999	5,585,912	4.35	20,917	6.26	0.37	144	48,465	7.21	0.87	166
\$500,000+	3,432,171	2.67	15,464	4.63	0.45	173	38,207	5.68	1.11	212
Average Household Income	--	104,972.00	--	122,995.60	--	117	--	134,005.10	--	128
2023 Families by Poverty Status										
At or Above Poverty	77,830,978	91.16	200,804	91.42	0.26	100	421,432	92.93	0.54	102
At or Above Poverty, With Kids	33,709,090	39.48	87,701	39.93	0.26	101	179,907	39.67	0.53	100

Pop-Facts® Highlights | Trade Area

Benchmark: United States

	Base Count	Base %	Shelton, CT 06484 - 15 mi Radius				Shelton, CT 06484 - 25 mi Radius			
			Count	%	% Pen	Index	Count	%	% Pen	Index
Below Poverty	7,548,062	8.84	18,846	8.58	0.25	97	32,060	7.07	0.42	80
Below Poverty, With Kids	5,509,104	6.45	13,416	6.11	0.24	95	22,762	5.02	0.41	78
2023 Population by Sex and Educational Attainment (25+)										
Less than 9th Grade	11,285,858	4.89	29,276	4.84	0.26	99	56,515	4.58	0.50	94
Some High School, No Diploma	15,316,149	6.64	34,542	5.71	0.23	86	64,817	5.26	0.42	79
High School Graduate	62,112,454	26.93	168,490	27.84	0.27	103	326,423	26.48	0.53	98
Some College, No Degree	46,361,149	20.10	92,884	15.35	0.20	76	189,621	15.38	0.41	77
Associate's Degree	19,822,279	8.59	41,755	6.90	0.21	80	88,010	7.14	0.44	83
Bachelor's Degree	46,544,956	20.18	127,870	21.13	0.27	105	276,822	22.45	0.59	111
Master's Degree	20,889,007	9.05	78,229	12.93	0.37	143	164,911	13.38	0.79	148
Professional Degree	4,985,981	2.16	20,085	3.32	0.40	154	41,948	3.40	0.84	157
Doctorate Degree	3,362,252	1.46	12,050	1.99	0.36	137	23,789	1.93	0.71	132
2023 Population Age 16+ by Employment Status										
Civilian Labor Force, Employed	162,276,486	60.06	441,522	61.45	0.27	102	894,955	61.79	0.55	103
Civilian Labor Force, Unemployed	8,016,871	2.97	31,572	4.39	0.39	148	55,467	3.83	0.69	129
Armed Forces	1,189,839	0.44	161	0.02	0.01	5	478	0.03	0.04	7
Not in Labor Force	98,715,982	36.53	245,235	34.13	0.25	93	497,527	34.35	0.50	94
2023 Employed Civilian Population by Occupation (16+)										
Architecture/Engineering	3,267,764	2.02	9,865	2.24	0.30	111	17,881	2.00	0.55	99
Arts/Design/Entertainment/Sports/Media	3,295,321	2.04	9,414	2.14	0.29	105	19,568	2.19	0.59	107
Building/Grounds Cleaning/Maintenance	5,960,694	3.69	16,749	3.80	0.28	103	33,537	3.75	0.56	102
Business/Financial Operations	8,800,847	5.45	25,537	5.79	0.29	106	57,642	6.45	0.65	118
Community/Social Services	2,889,228	1.79	8,619	1.96	0.30	109	16,634	1.86	0.58	104
Computer/Mathematical	5,289,421	3.27	11,447	2.60	0.22	79	25,870	2.89	0.49	88
Construction/Extraction	8,234,590	5.10	20,271	4.60	0.25	90	42,701	4.78	0.52	94
Education/Training/Library	9,945,709	6.16	34,453	7.82	0.35	127	68,475	7.66	0.69	124
Farming/Fishing/Forestry	1,022,174	0.63	459	0.10	0.04	16	1,170	0.13	0.11	21
Food Preparation/Serving Related	9,080,518	5.62	22,748	5.16	0.25	92	42,130	4.71	0.46	84
Healthcare Practitioner/Technician	9,905,816	6.13	30,697	6.96	0.31	114	62,418	6.98	0.63	114
Healthcare Support	5,356,429	3.32	20,299	4.61	0.38	139	35,607	3.98	0.66	120
Installation/Maintenance/Repair	4,955,336	3.07	11,433	2.59	0.23	85	22,951	2.57	0.46	84
Legal	1,836,057	1.14	6,936	1.57	0.38	138	13,635	1.52	0.74	134
Life/Physical/Social Science	1,646,808	1.02	5,868	1.33	0.36	131	11,886	1.33	0.72	130
Management	17,156,735	10.62	48,890	11.09	0.28	104	106,574	11.92	0.62	112
Office/Administrative Support	17,715,527	10.97	46,950	10.65	0.27	97	91,613	10.25	0.52	93

Pop-Facts® Highlights | Trade Area

Benchmark: United States

	United States		Shelton, CT 06484 - 15 mi Radius				Shelton, CT 06484 - 25 mi Radius			
	Base Count	Base %	Count	%	% Pen	Index	Count	%	% Pen	Index
Production	9,015,749	5.58	17,913	4.06	0.20	73	35,589	3.98	0.39	71
Protective Services	3,481,263	2.16	9,178	2.08	0.26	97	17,582	1.97	0.51	91
Sales/Related	15,977,728	9.89	41,443	9.40	0.26	95	91,720	10.26	0.57	104
Personal Care/Service	4,438,248	2.75	14,932	3.39	0.34	123	28,733	3.21	0.65	117
Transportation/Material Moving	12,230,712	7.57	26,715	6.06	0.22	80	50,250	5.62	0.41	74
2023 Population by Age										
Age 0 - 4	19,458,024	5.82	45,140	5.18	0.23	89	90,872	5.17	0.47	89
Age 5 - 9	19,941,259	5.96	46,748	5.36	0.23	90	94,487	5.37	0.47	90
Age 10 - 14	20,705,700	6.19	50,479	5.79	0.24	94	102,586	5.83	0.50	94
Age 15 - 17	12,802,936	3.83	34,055	3.90	0.27	102	67,841	3.86	0.53	101
Age 18 - 20	13,624,281	4.07	41,474	4.76	0.30	117	76,833	4.37	0.56	107
Age 21 - 24	17,287,784	5.17	48,914	5.61	0.28	109	93,100	5.29	0.54	102
Age 25 - 34	44,894,720	13.42	107,759	12.36	0.24	92	214,516	12.20	0.48	91
Age 35 - 44	43,178,250	12.91	108,928	12.49	0.25	97	211,928	12.05	0.49	93
Age 45 - 54	40,326,341	12.06	109,099	12.51	0.27	104	222,276	12.64	0.55	105
Age 55 - 64	42,279,362	12.64	120,378	13.80	0.28	109	252,812	14.38	0.60	114
Age 65 - 74	35,621,821	10.65	91,667	10.51	0.26	99	193,167	10.98	0.54	103
Age 75 - 84	17,492,925	5.23	45,339	5.20	0.26	99	94,358	5.37	0.54	103
Age 85+	6,886,666	2.06	22,012	2.52	0.32	123	43,799	2.49	0.64	121
Never Married	92,805,546	33.82	288,195	39.50	0.31	117	528,330	35.92	0.57	106
2023 Population 15+ by Sex and Marital Status										
Married, Spouse Present	123,348,889	44.95	299,873	41.10	0.24	91	655,647	44.58	0.53	99
Married, Spouse Absent	12,583,951	4.59	27,099	3.71	0.22	81	54,401	3.70	0.43	81
Divorced	29,972,865	10.92	73,633	10.09	0.25	92	149,009	10.13	0.50	93
Widowed	15,683,835	5.72	40,823	5.59	0.26	98	83,244	5.66	0.53	99
2023 Population by Single Race and Sex										
White Alone	200,969,974	60.08	489,776	56.17	0.24	93	1,087,325	61.83	0.54	103
Black/African American Alone	41,686,913	12.46	155,944	17.88	0.37	144	221,642	12.60	0.53	101
American Indian/Alaskan Native Alone	3,993,864	1.19	4,307	0.49	0.11	41	7,875	0.45	0.20	38
Asian Alone	20,716,223	6.19	40,310	4.62	0.19	75	78,473	4.46	0.38	72
Native Hawaiian/Pacific Islander Alone	743,608	0.22	470	0.05	0.06	24	881	0.05	0.12	23
Some Other Race Alone	29,957,098	8.96	90,351	10.36	0.30	116	176,705	10.05	0.59	112
Two or More Races	36,432,389	10.89	90,832	10.42	0.25	96	185,675	10.56	0.51	97
2023 Population by Sex and Ethnicity										
Not Hispanic/Latino	268,003,440	80.12	680,227	78.01	0.25	97	1,387,015	78.87	0.52	98

Pop-Facts® Highlights | Trade Area

Benchmark: United States

	Shelton, CT 06484 - 15 mi Radius						Shelton, CT 06484 - 25 mi Radius			
	Base Count	Base %	Count	%	% Pen	Index	Count	%	% Pen	Index
Hispanic/Latino	66,496,629	19.88	191,762	21.99	0.29	111	371,560	21.13	0.56	106
2023 Population 5+ by Language Spoken at Home										
Speak Only English	246,517,741	78.25	615,423	74.43	0.25	95	1,261,823	75.66	0.51	97
Speak Spanish	42,170,373	13.39	121,400	14.68	0.29	110	227,395	13.63	0.54	102
Speak Asian/Pacific Islander Language	11,099,149	3.52	18,827	2.28	0.17	65	37,926	2.27	0.34	65
Speak Indo-European Language	11,628,505	3.69	57,600	6.97	0.50	189	119,872	7.19	1.03	195
Speak Other Language	3,626,277	1.15	13,599	1.65	0.38	143	20,687	1.24	0.57	108
2023 Households by Householder Age										
Householder Age 15 - 24	5,079,240	3.96	10,065	3.01	0.20	76	16,788	2.50	0.33	63
Householder Age 25 - 34	18,469,982	14.40	41,674	12.48	0.23	87	80,007	11.90	0.43	83
Householder Age 35 - 44	22,063,196	17.20	55,977	16.76	0.25	97	108,048	16.07	0.49	93
Householder Age 45 - 54	21,796,020	16.99	59,448	17.80	0.27	105	120,599	17.93	0.55	106
Householder Age 55 - 64	23,921,440	18.64	68,830	20.61	0.29	111	143,882	21.39	0.60	115
Householder Age 65 - 74	21,415,851	16.69	55,530	16.63	0.26	100	116,115	17.27	0.54	103
Householder Age 75 - 84	11,210,377	8.74	28,887	8.65	0.26	99	59,965	8.92	0.53	102
Householder Age 85+	4,342,049	3.38	13,539	4.05	0.31	120	27,146	4.04	0.63	119
2023 Households by Number of People in Household										
1-Person Household	34,449,694	26.85	93,356	27.95	0.27	104	180,777	26.88	0.52	100
2-Person Household	44,206,404	34.46	107,020	32.05	0.24	93	222,044	33.02	0.50	96
3-Person Household	20,236,290	15.77	56,415	16.89	0.28	107	113,830	16.93	0.56	107
4-Person Household	16,741,986	13.05	46,442	13.91	0.28	107	96,092	14.29	0.57	109
5-Person Household	7,787,289	6.07	20,686	6.19	0.27	102	40,211	5.98	0.52	99
6-Person Household	2,996,958	2.34	6,441	1.93	0.21	83	12,776	1.90	0.43	81
7+ Person Household	1,879,534	1.47	3,591	1.07	0.19	73	6,820	1.01	0.36	69
Average Household Size	--	2.50	--	2.50	--	100	--	2.50	--	100
Nonfamily Households	42,919,115	33.45	114,302	34.23	0.27	102	219,058	32.57	0.51	97
Family Households	85,379,040	66.55	219,649	65.77	0.26	99	453,492	67.43	0.53	101
2023 Family Households by Presence of Own Children										
Married Couple Family, with own children	26,415,351	30.94	68,739	31.30	0.26	101	149,851	33.04	0.57	107
Married Couple Family, without own children	36,127,217	42.31	85,678	39.01	0.24	92	184,899	40.77	0.51	96
Male Householder, with own children	3,058,634	3.58	6,135	2.79	0.20	78	12,019	2.65	0.39	74
Male Householder, without own children	3,241,487	3.80	9,042	4.12	0.28	108	17,070	3.76	0.53	99
Female Householder, with own children	9,125,547	10.69	27,204	12.38	0.30	116	48,653	10.73	0.53	100
Female Householder, without own children	7,410,804	8.68	22,852	10.40	0.31	120	41,000	9.04	0.55	104
2023 Occupied Housing Units by Tenure and Age										

Pop-Facts® Highlights | Trade Area

Benchmark: United States

	Base Count	Base %	Shelton, CT 06484 - 15 mi Radius				Shelton, CT 06484 - 25 mi Radius			
			Count	%	% Pen	Index	Count	%	% Pen	Index
Renter-Occupied	45,660,387	35.59	122,828	36.78	0.27	103	222,315	33.06	0.49	93
Owner-Occupied	82,637,768	64.41	211,123	63.22	0.26	98	450,235	66.94	0.54	104
2023 Housing Units by Units in Structure										
1 Unit Detached	87,571,143	61.42	192,056	53.61	0.22	87	420,646	58.37	0.48	95
1 Unit Attached	8,545,865	5.99	21,724	6.06	0.25	101	43,599	6.05	0.51	101
2 Units	4,954,222	3.48	38,009	10.61	0.77	305	62,783	8.71	1.27	251
3 to 4 Units	6,146,488	4.31	35,516	9.91	0.58	230	63,449	8.80	1.03	204
5 to 19 Units	12,887,566	9.04	30,868	8.62	0.24	95	61,955	8.60	0.48	95
20 to 49 Units	5,282,628	3.71	15,740	4.39	0.30	119	25,775	3.58	0.49	97
50+ Units	8,552,173	6.00	22,774	6.36	0.27	106	39,050	5.42	0.46	90
Mobile Home	8,488,188	5.95	1,442	0.40	0.02	7	3,020	0.42	0.04	7
Other Unit Type	142,022	0.10	136	0.04	0.10	38	350	0.05	0.25	49

Pop-Facts® Demographics 2023 | Population & Race

Benchmark: United States

	Base Count	Base %	Shelton, CT 06484 - 15 mi Radius				Shelton, CT 06484 - 25 mi Radius			
			Count	%	% Pen	Index	Count	%	% Pen	Index
2023 Population by Single Race and Sex										
White Alone	200,969,974	60.08	489,776	56.17	0.24	93	1,087,325	61.83	0.54	103
Black/African American Alone	41,686,913	12.46	155,944	17.88	0.37	144	221,642	12.60	0.53	101
American Indian/Alaskan Native Alone	3,993,864	1.19	4,307	0.49	0.11	41	7,875	0.45	0.20	38
Asian Alone	20,716,223	6.19	40,310	4.62	0.19	75	78,473	4.46	0.38	72
Native Hawaiian/Pacific Islander Alone	743,608	0.22	470	0.05	0.06	24	881	0.05	0.12	23
Some Other Race Alone	29,957,098	8.96	90,351	10.36	0.30	116	176,705	10.05	0.59	112
Two or More Races	36,432,389	10.89	90,832	10.42	0.25	96	185,675	10.56	0.51	97
2023 Hispanic/Latino Population by Single-Classification Race										
White Alone	13,536,040	4.05	35,067	4.02	0.26	99	68,778	3.91	0.51	97
Black/African American Alone	1,251,388	0.37	9,818	1.13	0.78	301	16,090	0.92	1.29	245
American Indian/Alaskan Native Alone	1,572,613	0.47	3,266	0.38	0.21	80	5,854	0.33	0.37	71
Asian Alone	284,209	0.09	666	0.08	0.23	90	1,141	0.07	0.40	76
Native Hawaiian/Pacific Islander Alone	72,488	0.02	241	0.03	0.33	127	408	0.02	0.56	107
Some Other Race Alone	27,958,663	8.36	83,779	9.61	0.30	115	161,825	9.20	0.58	110
Two or More Races	21,821,228	6.52	58,926	6.76	0.27	104	117,462	6.68	0.54	102
2023 Population by Hispanic or Latino Origin										
Not Hispanic/Latino	268,003,440	80.12	680,227	78.01	0.25	97	1,387,015	78.87	0.52	98
Hispanic/Latino	66,496,629	19.88	191,762	21.99	0.29	111	371,560	21.13	0.56	106
Mexican Origin	40,343,305	60.67	22,828	11.90	0.06	20	40,746	10.97	0.10	18
Cuban Origin	2,695,846	4.05	6,274	3.27	0.23	81	10,400	2.80	0.39	69
Puerto Rican Origin	6,618,830	9.95	93,706	48.87	1.42	491	167,335	45.04	2.53	452
All Other Hispanic or Latino	16,838,648	25.32	68,954	35.96	0.41	142	153,079	41.20	0.91	163
2023 Population by Race, Asian Alone, by Category										
Chinese, Not Taiwan	4,689,136	22.64	11,321	28.09	0.24	124	21,902	27.91	0.47	123
Filipino	3,243,417	15.66	2,638	6.54	0.08	42	6,565	8.37	0.20	53
Japanese	829,437	4.00	744	1.85	0.09	46	1,432	1.82	0.17	46
Asian Indian	4,769,690	23.02	11,955	29.66	0.25	129	24,550	31.29	0.51	136
Korean	1,642,826	7.93	2,797	6.94	0.17	87	5,442	6.93	0.33	87
Vietnamese	2,094,469	10.11	2,467	6.12	0.12	61	3,751	4.78	0.18	47
Cambodian	288,075	1.39	661	1.64	0.23	118	1,920	2.45	0.67	176
Hmong	340,383	1.64	0	0.00	0.00	0	12	0.01	0.00	1
Laotian	223,099	1.08	586	1.45	0.26	135	904	1.15	0.41	107

Pop-Facts® Demographics 2023 | Population & Race

Benchmark: United States

	United States		Shelton, CT 06484 - 15 mi Radius				Shelton, CT 06484 - 25 mi Radius			
	Base Count	Base %	Count	%	% Pen	Index	Count	%	% Pen	Index
Thai	247,439	1.19	191	0.47	0.08	40	370	0.47	0.15	39
All Other Asian Races including 2+ Category	2,348,252	11.34	6,951	17.24	0.30	152	11,625	14.81	0.50	131
2023 Population 5+ by Language Spoken at Home										
Speak Only English at Home	246,517,741	78.25	615,423	74.43	0.25	95	1,261,823	75.66	0.51	97
Speak Asian/Pacific Islander Language at Home	11,099,149	3.52	18,827	2.28	0.17	65	37,926	2.27	0.34	65
Speak Indo-European Language at Home	11,628,505	3.69	57,600	6.97	0.50	189	119,872	7.19	1.03	195
Speak Spanish at Home	42,170,373	13.39	121,400	14.68	0.29	110	227,395	13.63	0.54	102
Speak Other Language at Home	3,626,277	1.15	13,599	1.65	0.38	143	20,687	1.24	0.57	108
2023 Population by Sex and Ethnicity										
Male	164,694,319	49.24	421,305	48.31	0.26	98	852,263	48.46	0.52	98
Female	169,805,750	50.76	450,684	51.69	0.27	102	906,312	51.54	0.53	102
2023 Population by Age										
Age 0 - 4	19,458,024	5.82	45,140	5.18	0.23	89	90,872	5.17	0.47	89
Age 5 - 9	19,941,259	5.96	46,748	5.36	0.23	90	94,487	5.37	0.47	90
Age 10 - 14	20,705,700	6.19	50,479	5.79	0.24	94	102,586	5.83	0.50	94
Age 15 - 17	12,802,936	3.83	34,055	3.90	0.27	102	67,841	3.86	0.53	101
Age 18 - 20	13,624,281	4.07	41,474	4.76	0.30	117	76,833	4.37	0.56	107
Age 21 - 24	17,287,784	5.17	48,914	5.61	0.28	109	93,100	5.29	0.54	102
Age 25 - 34	44,894,720	13.42	107,759	12.36	0.24	92	214,516	12.20	0.48	91
Age 35 - 44	43,178,250	12.91	108,928	12.49	0.25	97	211,928	12.05	0.49	93
Age 45 - 54	40,326,341	12.06	109,099	12.51	0.27	104	222,276	12.64	0.55	105
Age 55 - 64	42,279,362	12.64	120,378	13.80	0.28	109	252,812	14.38	0.60	114
Age 65 - 74	35,621,821	10.65	91,667	10.51	0.26	99	193,167	10.98	0.54	103
Age 75 - 84	17,492,925	5.23	45,339	5.20	0.26	99	94,358	5.37	0.54	103
Age 85+	6,886,666	2.06	22,012	2.52	0.32	123	43,799	2.49	0.64	121
Age 15+	274,395,086	82.03	729,623	83.67	0.27	102	1,470,631	83.63	0.54	102
Age 16+	270,199,178	80.78	718,490	82.40	0.27	102	1,448,427	82.36	0.54	102
Age 18+	261,592,150	78.20	695,568	79.77	0.27	102	1,402,789	79.77	0.54	102
Age 21+	247,967,869	74.13	654,094	75.01	0.26	101	1,325,956	75.40	0.53	102
Age 25+	230,680,085	68.96	605,180	69.40	0.26	101	1,232,856	70.11	0.53	102
Age 65+	60,001,412	17.94	159,017	18.24	0.27	102	331,324	18.84	0.55	105
Median Age	--	39.23	--	40.65	--	104	--	41.59	--	106
Average Age	--	40.20	--	41.10	--	102	--	41.50	--	103

Pop-Facts® Demographics 2023 | Population & Race

Benchmark: United States

	United States		Shelton, CT 06484 - 15 mi Radius				Shelton, CT 06484 - 25 mi Radius			
	Base Count	Base %	Count	%	% Pen	Index	Count	%	% Pen	Index
2023 Male Population by Age										
Male: Age 0 - 4	9,940,647	2.97	23,027	2.64	0.23	89	46,366	2.64	0.47	89
Male: Age 5 - 9	10,191,266	3.05	23,817	2.73	0.23	90	48,129	2.74	0.47	90
Male: Age 10 - 14	10,578,880	3.16	25,647	2.94	0.24	93	52,248	2.97	0.49	94
Male: Age 15 - 17	6,516,524	1.95	17,191	1.97	0.26	101	34,443	1.96	0.53	101
Male: Age 18 - 20	6,976,181	2.09	20,505	2.35	0.29	113	38,463	2.19	0.55	105
Male: Age 21 - 24	8,884,336	2.66	24,696	2.83	0.28	107	47,166	2.68	0.53	101
Male: Age 25 - 34	22,884,609	6.84	53,974	6.19	0.24	90	107,932	6.14	0.47	90
Male: Age 35 - 44	21,566,587	6.45	53,049	6.08	0.25	94	103,777	5.90	0.48	92
Male: Age 45 - 54	19,887,645	5.95	52,612	6.03	0.26	101	106,818	6.07	0.54	102
Male: Age 55 - 64	20,447,909	6.11	57,458	6.59	0.28	108	121,050	6.88	0.59	113
Male: Age 65 - 74	16,628,518	4.97	42,277	4.85	0.25	98	89,813	5.11	0.54	103
Male: Age 75 - 84	7,685,124	2.30	19,466	2.23	0.25	97	40,686	2.31	0.53	101
Male: Age 85+	2,506,093	0.75	7,587	0.87	0.30	116	15,374	0.87	0.61	117
Median Age, Male	--	37.89	--	39.09	--	103	--	39.94	--	105
Average Age, Male	--	39.10	--	39.90	--	102	--	40.40	--	103
2023 Female Population by Age										
Female: Age 0 - 4	9,517,377	2.85	22,113	2.54	0.23	89	44,506	2.53	0.47	89
Female: Age 5 - 9	9,749,993	2.92	22,931	2.63	0.24	90	46,358	2.64	0.48	90
Female: Age 10 - 14	10,126,820	3.03	24,832	2.85	0.25	94	50,338	2.86	0.50	95
Female: Age 15 - 17	6,286,412	1.88	16,864	1.93	0.27	103	33,398	1.90	0.53	101
Female: Age 18 - 20	6,648,100	1.99	20,970	2.40	0.32	121	38,371	2.18	0.58	110
Female: Age 21 - 24	8,403,448	2.51	24,218	2.78	0.29	111	45,934	2.61	0.55	104
Female: Age 25 - 34	22,010,111	6.58	53,785	6.17	0.24	94	106,584	6.06	0.48	92
Female: Age 35 - 44	21,611,663	6.46	55,879	6.41	0.26	99	108,151	6.15	0.50	95
Female: Age 45 - 54	20,438,696	6.11	56,487	6.48	0.28	106	115,457	6.57	0.56	107
Female: Age 55 - 64	21,831,453	6.53	62,920	7.22	0.29	111	131,762	7.49	0.60	115
Female: Age 65 - 74	18,993,303	5.68	49,390	5.66	0.26	100	103,354	5.88	0.54	104
Female: Age 75 - 84	9,807,801	2.93	25,873	2.97	0.26	101	53,672	3.05	0.55	104
Female: Age 85+	4,380,573	1.31	14,424	1.65	0.33	126	28,426	1.62	0.65	123
Median Age, Female	--	40.58	--	42.11	--	104	--	43.14	--	106
Average Age, Female	--	41.20	--	42.10	--	102	--	42.60	--	103
2023 Population 15+ by Marital Status										

Pop-Facts® Demographics 2023 | Population & Race

Benchmark: United States

	Base Count	Base %	Shelton, CT 06484 - 15 mi Radius				Shelton, CT 06484 - 25 mi Radius			
			Count	%	% Pen	Index	Count	%	% Pen	Index
Never Married	92,805,546	33.82	288,195	39.50	0.31	117	528,330	35.92	0.57	106
Married, Spouse Present	123,348,889	44.95	299,873	41.10	0.24	91	655,647	44.58	0.53	99
Married, Spouse Absent	12,583,951	4.59	27,099	3.71	0.22	81	54,401	3.70	0.43	81
Divorced	29,972,865	10.92	73,633	10.09	0.25	92	149,009	10.13	0.50	93
Widowed	15,683,835	5.72	40,823	5.59	0.26	98	83,244	5.66	0.53	99
Male: Never Married	49,613,677	18.08	148,574	20.36	0.30	113	274,078	18.64	0.55	103
Male: Married, Spouse Present	61,918,384	22.57	150,177	20.58	0.24	91	329,859	22.43	0.53	99
Male: Married, Spouse Absent	6,056,412	2.21	12,498	1.71	0.21	78	25,882	1.76	0.43	80
Male: Divorced	12,853,132	4.68	28,693	3.93	0.22	84	57,637	3.92	0.45	84
Male: Widowed	3,541,921	1.29	8,873	1.22	0.25	94	18,066	1.23	0.51	95
Female: Never Married	43,191,869	15.74	139,621	19.14	0.32	122	254,252	17.29	0.59	110
Female: Married, Spouse Present	61,430,505	22.39	149,696	20.52	0.24	92	325,789	22.15	0.53	99
Female: Married, Spouse Absent	6,527,539	2.38	14,601	2.00	0.22	84	28,519	1.94	0.44	82
Female: Divorced	17,119,733	6.24	44,940	6.16	0.26	99	91,372	6.21	0.53	100
Female: Widowed	12,141,914	4.42	31,950	4.38	0.26	99	65,178	4.43	0.54	100
2023 Population by Ancestry										
Arab	1,783,354	0.53	7,002	0.80	0.39	151	12,310	0.70	0.69	131
Czech	1,078,873	0.32	1,958	0.23	0.18	70	3,749	0.21	0.35	66
Danish	1,007,389	0.30	1,770	0.20	0.18	67	3,786	0.21	0.38	71
Dutch	2,984,408	0.89	3,597	0.41	0.12	46	8,326	0.47	0.28	53
English	20,388,394	6.09	41,895	4.80	0.21	79	96,709	5.50	0.47	90
French (Excluding Basque)	5,989,424	1.79	13,133	1.51	0.22	84	34,617	1.97	0.58	110
French Canadian	1,615,488	0.48	7,830	0.90	0.48	186	18,574	1.06	1.15	219
German	34,000,627	10.16	46,625	5.35	0.14	53	115,122	6.55	0.34	64
Greek	1,030,266	0.31	6,586	0.76	0.64	245	14,013	0.80	1.36	259
Hungarian	1,097,028	0.33	10,646	1.22	0.97	372	16,945	0.96	1.54	294
Irish	25,593,381	7.65	90,151	10.34	0.35	135	199,333	11.34	0.78	148
Italian	13,476,248	4.03	116,663	13.38	0.87	332	254,123	14.45	1.89	359
Lithuanian	513,000	0.15	3,769	0.43	0.73	282	9,985	0.57	1.95	370
Norwegian	3,433,354	1.03	2,729	0.31	0.08	30	6,720	0.38	0.20	37
Polish	7,283,425	2.18	36,136	4.14	0.50	190	72,656	4.13	1.00	190
Portuguese	1,129,250	0.34	8,717	1.00	0.77	296	19,320	1.10	1.71	325
Russian	2,055,381	0.61	11,403	1.31	0.55	213	22,290	1.27	1.08	206

Pop-Facts® Demographics 2023 | Population & Race

Benchmark: United States

	Benchmark: United States		Shelton, CT 06484 - 15 mi Radius				Shelton, CT 06484 - 25 mi Radius			
	Base Count	Base %	Count	%	% Pen	Index	Count	%	% Pen	Index
Scotch-Irish	2,471,784	0.74	2,632	0.30	0.11	41	6,224	0.35	0.25	48
Scottish	4,355,077	1.30	7,939	0.91	0.18	70	18,358	1.04	0.42	80
Slovak	529,232	0.16	6,629	0.76	1.25	481	9,311	0.53	1.76	335
Subsaharan African	3,329,665	0.99	12,417	1.42	0.37	143	17,386	0.99	0.52	99
Swedish	2,910,804	0.87	5,883	0.68	0.20	78	13,828	0.79	0.48	90
Swiss	743,273	0.22	1,030	0.12	0.14	53	2,990	0.17	0.40	77
Ukrainian	832,491	0.25	3,480	0.40	0.42	160	7,802	0.44	0.94	178
United States or American	16,732,695	5.00	22,824	2.62	0.14	52	51,632	2.94	0.31	59
Welsh	1,579,030	0.47	2,325	0.27	0.15	56	5,486	0.31	0.35	66
West Indian (Excluding Hispanic groups)	2,612,107	0.78	22,524	2.58	0.86	331	33,284	1.89	1.27	242
Other Ancestry	119,485,831	35.72	280,427	32.16	0.23	90	496,268	28.22	0.42	79
Ancestry Unclassified	54,458,790	16.28	93,268	10.70	0.17	66	187,430	10.66	0.34	65

Pop-Facts® Demographics 2023 | Affluence & Education

Benchmark: United States

	Base Count	Base %	Shelton, CT 06484 - 15 mi Radius				Shelton, CT 06484 - 25 mi Radius			
			Count	%	% Pen	Index	Count	%	% Pen	Index
2023 Population 25+ by Educational Attainment										
Less than 9th Grade	11,285,858	4.89	29,276	4.84	0.26	99	56,515	4.58	0.50	94
Some High School, No Diploma	15,316,149	6.64	34,542	5.71	0.23	86	64,817	5.26	0.42	79
High School Graduate (Including Equivalent)	62,112,454	26.93	168,490	27.84	0.27	103	326,423	26.48	0.53	98
Some College, No Degree	46,361,149	20.10	92,884	15.35	0.20	76	189,621	15.38	0.41	77
Associate's Degree	19,822,279	8.59	41,755	6.90	0.21	80	88,010	7.14	0.44	83
Bachelor's Degree	46,544,956	20.18	127,870	21.13	0.27	105	276,822	22.45	0.59	111
Master's Degree	20,889,007	9.05	78,229	12.93	0.37	143	164,911	13.38	0.79	148
Professional Degree	4,985,981	2.16	20,085	3.32	0.40	154	41,948	3.40	0.84	157
Doctorate Degree	3,362,252	1.46	12,050	1.99	0.36	137	23,789	1.93	0.71	132
2023 Population 25+ by Educational Attainment, Hispanic/Latino										
High School Diploma	11,340,902	4.92	29,725	4.91	0.26	100	57,785	4.69	0.51	95
High School Grad (Including Equivalent)	10,683,974	4.63	39,214	6.48	0.37	140	73,637	5.97	0.69	129
Some College or Associate's Degree	9,279,550	4.02	23,562	3.89	0.25	97	46,937	3.81	0.51	95
Bachelor's Degree or Higher	6,569,216	2.85	17,713	2.93	0.27	103	37,307	3.03	0.57	106
2023 Households by Household Income										
< \$15,000	11,072,077	8.63	31,019	9.29	0.28	108	52,609	7.82	0.48	91
\$15,000 - \$24,999	9,493,156	7.40	24,552	7.35	0.26	99	44,075	6.55	0.46	89
\$25,000 - \$34,999	9,734,749	7.59	22,413	6.71	0.23	88	41,294	6.14	0.42	81
\$35,000 - \$49,999	14,394,500	11.22	32,107	9.61	0.22	86	61,212	9.10	0.43	81
\$50,000 - \$74,999	20,694,171	16.13	46,697	13.98	0.23	87	91,746	13.64	0.44	85
\$75,000 - \$99,999	16,170,323	12.60	37,149	11.12	0.23	88	75,526	11.23	0.47	89
\$100,000 - \$124,999	12,656,711	9.87	30,498	9.13	0.24	93	62,807	9.34	0.50	95
\$125,000 - \$149,999	9,353,097	7.29	23,393	7.00	0.25	96	50,616	7.53	0.54	103
\$150,000 - \$199,999	10,256,282	7.99	31,943	9.56	0.31	120	67,897	10.10	0.66	126
\$200,000 - \$249,999	5,455,006	4.25	17,799	5.33	0.33	125	38,096	5.66	0.70	133
\$250,000 - \$499,999	5,585,912	4.35	20,917	6.26	0.37	144	48,465	7.21	0.87	166
\$500,000+	3,432,171	2.67	15,464	4.63	0.45	173	38,207	5.68	1.11	212
Median Household Income	--	73,336.42	--	81,316.06	--	111	--	89,436.21	--	122
Average Household Income	--	104,972.00	--	122,995.60	--	117	--	134,005.10	--	128
2023 Median Household Income by Race or Ethnicity										
White Alone	--	78,674.74	--	99,492.20	--	126	--	104,965.10	--	133
Black/African American Alone	--	50,894.18	--	54,266.44	--	107	--	56,660.61	--	111
American Indian/Alaskan Native Alone	--	55,946.75	--	46,964.57	--	84	--	48,299.43	--	86
Asian Alone	--	103,695.39	--	109,561.07	--	106	--	120,930.81	--	117

Pop-Facts® Demographics 2023 | Affluence & Education

Benchmark: United States

	Base Count	Base %	Shelton, CT 06484 - 15 mi Radius				Shelton, CT 06484 - 25 mi Radius			
			Count	%	% Pen	Index	Count	%	% Pen	Index
Native Hawaiian/Pacific Islander Alone	--	74,167.32	--	51,375.58	--	69	--	52,086.44	--	70
Some Other Race Alone	--	60,370.90	--	51,513.81	--	85	--	51,970.58	--	86
Two or More Races	--	69,739.82	--	65,215.88	--	94	--	73,861.00	--	106
Hispanic/Latino	--	62,233.86	--	56,611.37	--	91	--	58,993.21	--	95
Not Hispanic/Latino	--	75,614.04	--	88,568.06	--	117	--	97,234.78	--	129
2023 Families by Poverty Status										
At or Above Poverty	77,830,978	91.16	200,804	91.42	0.26	100	421,432	92.93	0.54	102
At or Above Poverty, With Kids	33,709,090	39.48	87,701	39.93	0.26	101	179,907	39.67	0.53	100
Below Poverty	7,548,062	8.84	18,846	8.58	0.25	97	32,060	7.07	0.42	80
Below Poverty, With Kids	5,509,104	6.45	13,416	6.11	0.24	95	22,762	5.02	0.41	78

Pop-Facts® Demographics 2023 | Employment & Occupation

Benchmark: United States

	United States		Shelton, CT 06484 - 15 mi Radius				Shelton, CT 06484 - 25 mi Radius			
	Base Count	Base %	Count	%	% Pen	Index	Count	%	% Pen	Index
2023 Population Age 16+ by Employment Status										
Armed Forces	1,189,839	0.44	161	0.02	0.01	5	478	0.03	0.04	7
Civilian Labor Force, Employed	162,276,486	60.06	441,522	61.45	0.27	102	894,955	61.79	0.55	103
Civilian Labor Force, Unemployed	8,016,871	2.97	31,572	4.39	0.39	148	55,467	3.83	0.69	129
Not in Labor Force	98,715,982	36.53	245,235	34.13	0.25	93	497,527	34.35	0.50	94
2023 Employed Civilian Population by Class of Worker (16+)										
Private For-Profit Worker	110,388,742	68.35	294,272	66.76	0.27	98	594,409	66.48	0.54	97
Private Non-Profit Worker	13,194,942	8.17	52,459	11.90	0.40	146	94,632	10.58	0.72	130
Federal Government Worker	3,899,006	2.41	7,227	1.64	0.19	68	13,922	1.56	0.36	64
State Government Worker	6,967,506	4.31	13,602	3.09	0.20	72	28,989	3.24	0.42	75
Local Government Worker	11,410,024	7.07	31,243	7.09	0.27	100	66,673	7.46	0.58	106
Self-Employed Worker, Incorporated and Not Incorporated Business	15,312,487	9.48	41,582	9.43	0.27	99	93,785	10.49	0.61	111
Unpaid Family Worker	329,967	0.20	431	0.10	0.13	48	1,757	0.20	0.53	96
Architecture/Engineering	3,267,764	2.02	9,865	2.24	0.30	111	17,881	2.00	0.55	99
Arts/Design/Entertainment/Sports/Media	3,295,321	2.04	9,414	2.14	0.29	105	19,568	2.19	0.59	107
Building/Grounds Cleaning/Maintenance	5,960,694	3.69	16,749	3.80	0.28	103	33,537	3.75	0.56	102
Business/Financial Operations	8,800,847	5.45	25,537	5.79	0.29	106	57,642	6.45	0.65	118
Community/Social Services	2,889,228	1.79	8,619	1.96	0.30	109	16,634	1.86	0.58	104
Computer/Mathematical	5,289,421	3.27	11,447	2.60	0.22	79	25,870	2.89	0.49	88
Construction/Extraction	8,234,590	5.10	20,271	4.60	0.25	90	42,701	4.78	0.52	94
Education/Training/Library	9,945,709	6.16	34,453	7.82	0.35	127	68,475	7.66	0.69	124
Farming/Fishing/Forestry	1,022,174	0.63	459	0.10	0.04	16	1,170	0.13	0.11	21
Food Preparation/Serving Related	9,080,518	5.62	22,748	5.16	0.25	92	42,130	4.71	0.46	84
Healthcare Practitioner/Technician	9,905,816	6.13	30,697	6.96	0.31	114	62,418	6.98	0.63	114
Healthcare Support	5,356,429	3.32	20,299	4.61	0.38	139	35,607	3.98	0.66	120
Installation/Maintenance/Repair	4,955,336	3.07	11,433	2.59	0.23	85	22,951	2.57	0.46	84
Legal	1,836,057	1.14	6,936	1.57	0.38	138	13,635	1.52	0.74	134
Life/Physical/Social Science	1,646,808	1.02	5,868	1.33	0.36	131	11,886	1.33	0.72	130
Management	17,156,735	10.62	48,890	11.09	0.28	104	106,574	11.92	0.62	112
Office/Administrative Support	17,715,527	10.97	46,950	10.65	0.27	97	91,613	10.25	0.52	93
Production	9,015,749	5.58	17,913	4.06	0.20	73	35,589	3.98	0.39	71
Protective Services	3,481,263	2.16	9,178	2.08	0.26	97	17,582	1.97	0.51	91
Sales/Related	15,977,728	9.89	41,443	9.40	0.26	95	91,720	10.26	0.57	104
Personal Care/Service	4,438,248	2.75	14,932	3.39	0.34	123	28,733	3.21	0.65	117
Transportation/Material Moving	12,230,712	7.57	26,715	6.06	0.22	80	50,250	5.62	0.41	74
White Collar	97,726,961	60.51	280,118	63.55	0.29	105	583,917	65.30	0.60	108
Blue Collar	34,436,387	21.32	76,332	17.32	0.22	81	151,491	16.94	0.44	79

Pop-Facts® Demographics 2023 | Employment & Occupation

Benchmark: United States

	United States		Shelton, CT 06484 - 15 mi Radius				Shelton, CT 06484 - 25 mi Radius			
	Base Count	Base %	Count	%	% Pen	Index	Count	%	% Pen	Index
Service and Farming	29,339,326	18.17	84,365	19.14	0.29	105	158,759	17.75	0.54	98
2023 Workers by Transportation to Work										
Worked at Home	10,338,009	6.49	26,772	6.20	0.26	95	57,997	6.62	0.56	102
Walked	4,142,480	2.60	13,641	3.16	0.33	121	22,405	2.56	0.54	98
Bicycle	808,144	0.51	2,364	0.55	0.29	108	2,961	0.34	0.37	67
Carpooled	14,110,782	8.86	36,373	8.42	0.26	95	71,990	8.21	0.51	93
Drove Alone	120,144,295	75.46	321,452	74.44	0.27	99	662,682	75.58	0.55	100
Public Transport	7,529,166	4.73	26,866	6.22	0.36	132	50,011	5.70	0.66	121
Other	2,140,010	1.34	4,340	1.00	0.20	75	8,741	1.00	0.41	74
2023 Workers by Travel Time to Work										
< 15 Minutes	36,916,214	25.01	101,104	25.21	0.27	101	205,089	25.32	0.56	101
15 - 29 Minutes	52,819,126	35.78	150,746	37.59	0.29	105	291,221	35.96	0.55	100
30 - 44 Minutes	31,114,732	21.08	71,405	17.80	0.23	84	150,891	18.63	0.48	88
45 - 59 Minutes	12,508,784	8.47	27,951	6.97	0.22	82	62,243	7.69	0.50	91
60+ Minutes	14,242,699	9.65	49,849	12.43	0.35	129	100,428	12.40	0.71	129
Average Travel Time, Workers Worked Away From Home	--	30.00	--	30.80	--	103	--	31.10	--	104

Pop-Facts® Demographics 2023 | Housing & Households

Benchmark: United States

	United States		Shelton, CT 06484 - 15 mi Radius				Shelton, CT 06484 - 25 mi Radius			
	Base Count	Base %	Count	%	% Pen	Index	Count	%	% Pen	Index
2023 Households by Household Type										
Family Households	85,379,040	66.55	219,649	65.77	0.26	99	453,492	67.43	0.53	101
NonFamily Households	42,919,115	33.45	114,302	34.23	0.27	102	219,058	32.57	0.51	97
2023 Households by Ethnicity										
Hispanic/Latino	18,725,708	14.60	58,353	17.47	0.31	120	112,203	16.68	0.60	114
2023 Family Households by Presence of Own Children										
Married Couple Family, with own kids	26,415,351	30.94	68,739	31.30	0.26	101	149,851	33.04	0.57	107
Married Couple Family, without own kids	36,127,217	42.31	85,678	39.01	0.24	92	184,899	40.77	0.51	96
Male Householder, with own kids	3,058,634	3.58	6,135	2.79	0.20	78	12,019	2.65	0.39	74
Male Householder, without own kids	3,241,487	3.80	9,042	4.12	0.28	108	17,070	3.76	0.53	99
Female Householder, with own kids	9,125,547	10.69	27,204	12.38	0.30	116	48,653	10.73	0.53	100
Female Householder, without own kids	7,410,804	8.68	22,852	10.40	0.31	120	41,000	9.04	0.55	104
2023 Households by Number of People in Household										
1-Person Household	34,449,694	26.85	93,356	27.95	0.27	104	180,777	26.88	0.52	100
2-Person Household	44,206,404	34.46	107,020	32.05	0.24	93	222,044	33.02	0.50	96
3-Person Household	20,236,290	15.77	56,415	16.89	0.28	107	113,830	16.93	0.56	107
4-Person Household	16,741,986	13.05	46,442	13.91	0.28	107	96,092	14.29	0.57	109
5-Person Household	7,787,289	6.07	20,686	6.19	0.27	102	40,211	5.98	0.52	99
6-Person Household	2,996,958	2.34	6,441	1.93	0.21	83	12,776	1.90	0.43	81
7+ Person Household	1,879,534	1.47	3,591	1.07	0.19	73	6,820	1.01	0.36	69
Average Household Size	--	2.50	--	2.50	--	100	--	2.50	--	100
2023 Households by Presence of People Under 18										
With People Under 18 Years old	43,209,647	33.68	112,828	33.79	0.26	100	229,675	34.15	0.53	101
Married Couple Family	28,332,262	22.08	72,738	21.78	0.26	99	157,486	23.42	0.56	106
Other Family Household, Male Householder	3,635,802	2.83	7,493	2.24	0.21	79	14,452	2.15	0.40	76
Other Family Household, Female Householder	10,824,201	8.44	31,840	9.53	0.29	113	56,238	8.36	0.52	99
NonFamily Household, Male Householder	310,509	0.24	521	0.16	0.17	64	1,056	0.16	0.34	65
NonFamily Household, Female Householder	106,873	0.08	236	0.07	0.22	85	443	0.07	0.41	79
2023 Households with No People Under Age 18										
No People Under 18 Years Old	85,088,508	66.32	221,123	66.21	0.26	100	442,875	65.85	0.52	99
Married Couple Family	34,211,310	26.66	81,696	24.46	0.24	92	177,267	26.36	0.52	99
Other Family Household, Male Householder	2,664,682	2.08	7,686	2.30	0.29	111	14,625	2.17	0.55	105
Other Family Household, Female Householder	5,712,214	4.45	18,173	5.44	0.32	122	33,368	4.96	0.58	111

Pop-Facts® Demographics 2023 | Housing & Households

Benchmark: United States

			Shelton, CT 06484 - 15 mi Radius				Shelton, CT 06484 - 25 mi Radius			
	Base Count	Base %	Count	%	% Pen	Index	Count	%	% Pen	Index
NonFamily Household, Male Householder	19,995,449	15.59	50,498	15.12	0.25	97	95,932	14.26	0.48	92
NonFamily Household, Female Householder	22,504,853	17.54	63,070	18.89	0.28	108	121,683	18.09	0.54	103
2023 Households by Number of Vehicles										
No Vehicles	10,899,391	8.49	37,879	11.34	0.35	134	61,614	9.16	0.57	108
1 Vehicle	41,622,420	32.44	112,754	33.76	0.27	104	218,168	32.44	0.52	100
2 Vehicles	47,546,662	37.06	115,045	34.45	0.24	93	245,756	36.54	0.52	99
3 Vehicles	18,927,002	14.75	47,938	14.36	0.25	97	102,112	15.18	0.54	103
4 Vehicles	6,507,462	5.07	14,388	4.31	0.22	85	32,007	4.76	0.49	94
5+ Vehicles	2,795,218	2.18	5,947	1.78	0.21	82	12,893	1.92	0.46	88
Average Number of Vehicles	--	1.80	--	1.70	--	94	--	1.80	--	100
2023 Occupied Housing Units by Tenure										
Owner-Occupied	82,637,768	64.41	211,123	63.22	0.26	98	450,235	66.94	0.54	104
Renter-Occupied	45,660,387	35.59	122,828	36.78	0.27	103	222,315	33.06	0.49	93
2023 Occupied Housing Units, Average Length of Residence										
Owner-Occupied	--	16.40	--	17.60	--	107	--	17.90	--	109
Renter-Occupied	--	6.60	--	7.50	--	114	--	7.40	--	112

Pop-Facts® Demographics 2023 | Effective Buying Income

Benchmark: United States

	Shelton, CT 06484 - 15 mi Radius			Shelton, CT 06484 - 25 mi Radius						
	Base Count	Base %	Count	%	% Pen	Index	Count	%	% Pen	Index
2023 Demographic Totals										
Population	334,500,069	100.00	871,989	100.00	0.26	100	1,758,576	100.00	0.53	100
Households	128,298,155	100.00	333,951	100.00	0.26	100	672,550	100.00	0.52	100
Families	85,379,040	100.00	219,649	100.00	0.26	100	453,492	100.00	0.53	100
Group Quarters Population	8,303,864	2.48	28,752	3.30	0.35	133	47,603	2.71	0.57	109
Housing Units	142,570,295	100.00	358,265	100.00	0.25	100	720,627	100.00	0.51	100
Average Household Size	--	2.50	--	2.50	--	100	--	2.50	--	100
Median Age	--	39.23	--	40.65	--	104	--	41.59	--	106
Median Owner-Occupied Housing Value	-- \$	305,390	-- \$	379,712	--	124	-- \$	412,325	--	135
2023 Households by Effective Buying Income										
Households	128,298,155	100.00	333,951	100.00	0.26	100	672,550	100.00	0.52	100
Effective Buying Income < \$15,000	10,815,435	8.43	29,508	8.84	0.27	105	49,985	7.43	0.46	88
Effective Buying Income \$15,000 - \$24,999	9,673,629	7.54	26,141	7.83	0.27	104	46,835	6.96	0.48	92
Effective Buying Income \$25,000 - \$34,999	11,444,926	8.92	27,064	8.10	0.24	91	49,944	7.43	0.44	83
Effective Buying Income \$35,000 - \$49,999	17,480,615	13.63	39,625	11.87	0.23	87	76,511	11.38	0.44	83
Effective Buying Income \$50,000 - \$74,999	24,035,737	18.73	54,789	16.41	0.23	88	109,253	16.25	0.45	87
Effective Buying Income \$75,000 - \$99,999	18,714,880	14.59	43,386	12.99	0.23	89	89,049	13.24	0.48	91
Effective Buying Income \$100,000 - \$124,999	12,625,402	9.84	32,674	9.78	0.26	99	69,974	10.40	0.55	106
Effective Buying Income \$125,000 - \$149,999	7,201,695	5.61	23,537	7.05	0.33	126	50,115	7.45	0.70	133
Effective Buying Income \$150,000 - \$199,999	7,566,261	5.90	22,236	6.66	0.29	113	47,485	7.06	0.63	120
Effective Buying Income \$200,000 - \$249,999	1,554,964	1.21	5,934	1.78	0.38	147	13,754	2.04	0.88	169
Effective Buying Income \$250,000 - \$499,999	5,314,203	4.14	21,595	6.47	0.41	156	51,154	7.61	0.96	184
Effective Buying Income \$500,000+	1,870,408	1.46	7,462	2.23	0.40	153	18,491	2.75	0.99	189
Median Household Effective Buying Income	-- \$	64,600	-- \$	69,918	--	108	-- \$	75,950	--	118
Average Household Effective Buying Income	-- \$	89,283	-- \$	102,429	--	115	-- \$	111,246	--	125
Aggregate Household Effective Buying Income	\$	11,454,846,396,500	\$	34,206,355,019			\$	74,818,313,666		
2028 Demographic Totals										
Population	341,662,969	100.00	875,720	100.00	0.26	100	1,766,182	100.00	0.52	100
Households	131,437,810	100.00	336,866	100.00	0.26	100	678,296	100.00	0.52	100
Families	87,492,141	100.00	221,302	100.00	0.25	100	456,835	100.00	0.52	100
Group Quarters	8,344,102	2.44	27,898	3.19	0.33	130	46,400	2.63	0.56	108
Housing Units	146,186,244	100.00	362,151	100.00	0.25	100	728,474	100.00	0.50	100
Average Household Size	--	2.50	--	2.50	--	100	--	2.50	--	100
Median Age	--	40.34	--	41.73	--	103	--	42.50	--	105
Median Owner-Occupied Housing Value	-- \$	336,773	-- \$	419,199	--	124	-- \$	453,945	--	135
2028 Households by Effective Buying Income										
Households	128,298,155	100.00	333,951	100.00	0.26	100	672,550	100.00	0.52	100
Effective Buying Income < \$15,000	9,685,176	7.37	26,837	7.97	0.28	108	45,158	6.66	0.47	90
Effective Buying Income \$15,000 - \$24,999	8,652,765	6.58	23,763	7.05	0.27	107	42,410	6.25	0.49	95
Effective Buying Income \$25,000 - \$34,999	10,464,712	7.96	25,827	7.67	0.25	96	47,210	6.96	0.45	87
Effective Buying Income \$35,000 - \$49,999	16,310,250	12.41	37,325	11.08	0.23	89	71,271	10.51	0.44	85
Effective Buying Income \$50,000 - \$74,999	23,236,936	17.68	52,654	15.63	0.23	88	104,093	15.35	0.45	87
Effective Buying Income \$75,000 - \$99,999	19,024,026	14.47	43,008	12.77	0.23	88	87,536	12.90	0.46	89
Effective Buying Income \$100,000 - \$124,999	13,921,925	10.59	34,079	10.12	0.24	96	71,976	10.61	0.52	100
Effective Buying Income \$125,000 - \$149,999	8,538,629	6.50	24,733	7.34	0.29	113	52,862	7.79	0.62	120

2028 Households by Effective Buying Income (cont.)

Effective Buying Income \$150,000 - \$199,999	9,668,814	7.36	26,088	7.74	0.27	105	55,660	8.21	0.58	112
Effective Buying Income \$200,000 - \$249,999	2,100,426	1.60	7,118	2.11	0.34	132	16,220	2.39	0.77	150
Effective Buying Income \$250,000 - \$499,999	7,231,251	5.50	26,208	7.78	0.36	141	61,217	9.03	0.85	164
Effective Buying Income \$500,000+	2,602,900	1.98	9,228	2.74	0.35	138	22,683	3.34	0.87	169
Median Household Effective Buying Income	--	71,913.20	--	76,066.78	--	106	--	82,788.70	--	115
Average Household Effective Buying Income	--	100,556.00	--	111,919.10	--	111	--	121,478.40	--	121
Aggregate Household Effective Buying Income	13,216,842,206,500	100,555.86	37,679,914,151	111,854.31	0.29	111	82,341,491,156	121,394.63	0.62	121

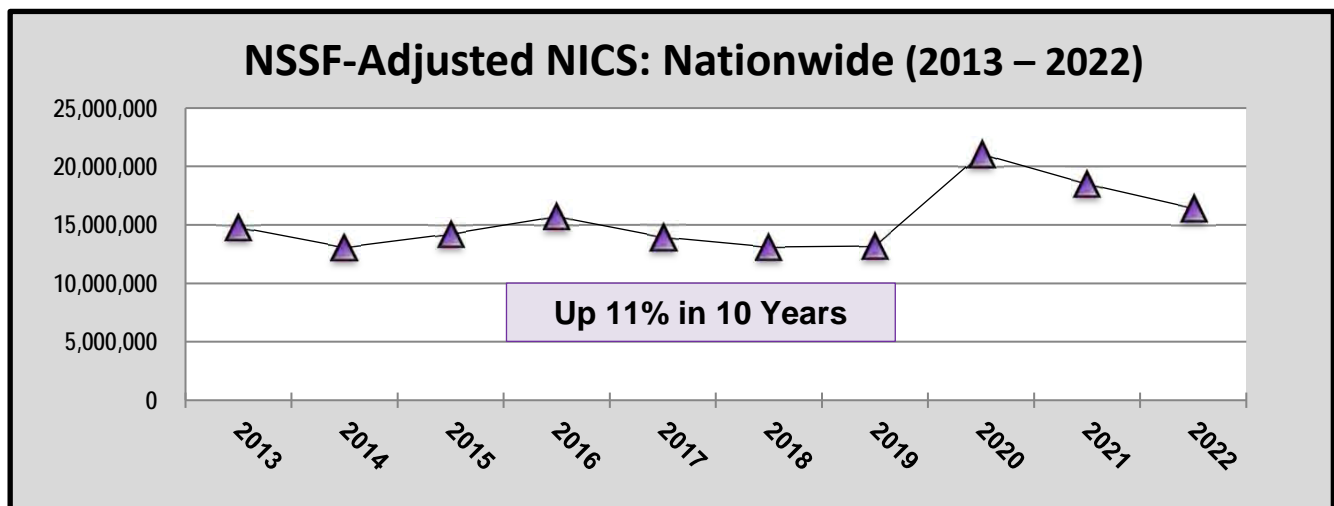
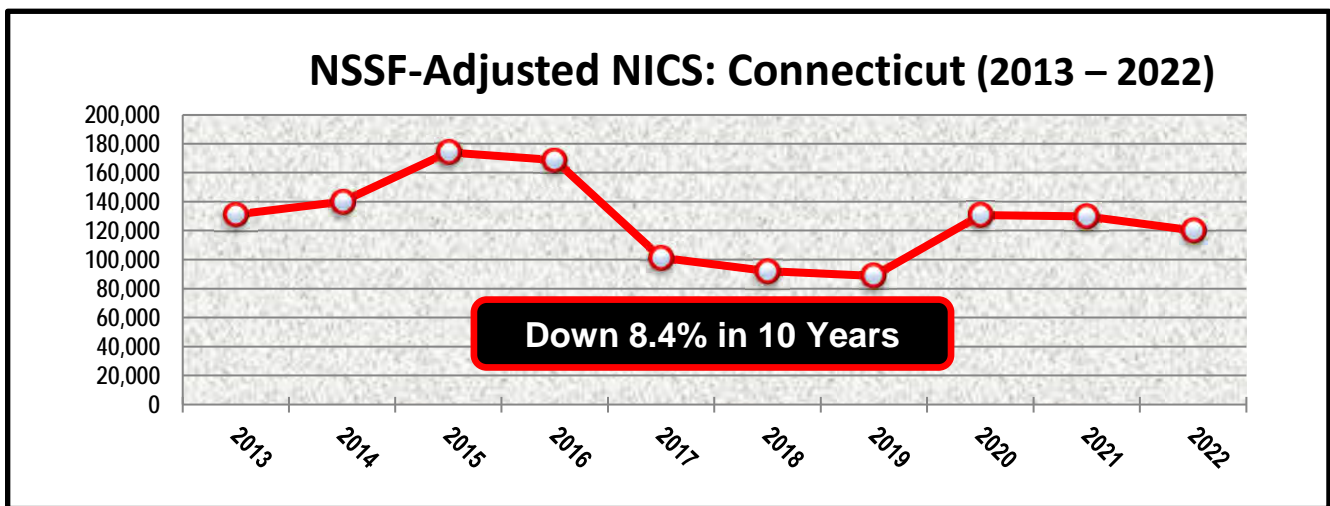
This is an overview of NSSF-Adjusted National Instant Criminal Background Checks (NICS) at both your state and the national level to help you better understand the historical trend data.

NSSF-ADJUSTED NICS DATA

Year	NSSF-Adjusted NICS in Connecticut	NSSF-Adjusted NICS Nationwide
2013	131,233	14,796,872
2014	139,963	13,090,383
2015	174,185	14,244,240
2016	168,743	15,700,471
2017	101,315	13,967,825
2018	91,937	13,116,005
2019	88,745	13,199,172
2020	130,707	21,083,643
2021	129,893	18,515,188
2022	120,160	16,425,484

Though not a direct correlation to firearms sales, NSSF-adjusted NICS data provide a more accurate picture of current market conditions. In addition to other purposes, NICS is used to check transactions of firearms sales and transfers on new and used handguns and long guns.

Sources: FBI NICS <http://www.fbi.gov/about-us/cjis/nics/nics> & NSSF



NSSF[®]
*The Firearm Industry
Trade Association*

6 Corporate Drive
Shelton, CT 06484
T: 203.426.1320
F: 203.426.1087
nssf.org